THE
IMPERIAL GAZETTEER
OF INDIA

VOL. XXVI

ATLAS

NEW EDITION

PUBLISHED UNDER THE AUTHORITY OF HIS MAJESTY'S
SECRETARY OF STATE FOR INDIA IN COUNCIL

THE TATE
CENTRAL LIBRARY
BRIXTON, S.W.

OXFORD
AT THE CLARENDON PRESS
1909

Sri Satguru Jagjit Singh Ji eLibrary NamdhariElibrary@gmail.com

28434

HENRY FROWDE, M.A.
PUBLISHER TO THE UNIVERSITY OF OXFORD
LONDON, EDINBURGH, NEW YORK
TORONTO AND MELBOURNE

Sri Satguru Jagjit Singh Ji eLibrary NamdhariElibrary@gmail.com

PREFACE

This Atlas has been prepared to accompany the new edition of *The Imperial Gazetteer of India*. The original scheme was planned by Mr. W. S. Meyer, C.I.E., when editor for India, in co-operation with Mr. J. S. Cotton, the editor in England. Mr. Meyer also drew up the lists of selected places to be inserted in the Provincial maps, which were afterwards verified by Mr. R. Burn, his successor as editor for India. Great part of the materials (especially for the descriptive maps and the town plans) were supplied by the Survey of India and by the departments in India concerned. The geological map and that showing economical minerals were specially compiled by Sir Thomas Holland, K.C.I.E. The meteorological maps are based upon those compiled by the late Sir John Eliot, K.C.I.E., for his *Climatological Atlas of India*. The ethnological map is based upon that compiled by Sir Herbert Risley, K.C.I.E., for the *Report of the Census of India*, 1901. The two linguistic maps were specially compiled by Dr. G. A. Grierson, C.I.E., to exhibit the latest results of the Linguistic Survey of India. The four historical sketch-maps—showing the relative extent of British, Muhammadan, and Hindu power in 1765 (the year of the Dīwāni grant), in 1805 (after Lord Wellesley), in 1837 (the accession of Queen Victoria), and in 1857 (the Mutiny)—have been compiled by the editor in England. The archaeological sketch-map is due to Dr. James Burgess, C.I.E.

The whole has been carried into execution, under the supervision of the editor in England, by Mr. J. G. Bartholomew, who devoted much personal attention to the work, and whose expert knowledge has been of great value. Mr. Bartholomew is also responsible for the index, which, it should be stated, applies only to the Provincial maps and Afghānistān.

Sri Satguru Jagjit Singh Ji eLibrary NamdhariElibrary@gmail.com

TABLE OF CONTENTS

	PAGE
PREFACE	iii
LIST OF MAPS	vi
MAPS (1–64).	
GENERAL INDEX	1–45

Sri Satguru Jagjit Singh Ji eLibrary NamdhariElibrary@gmail.com

LIST OF MAPS

GENERAL MAPS

1. India in relation to the British Empire.
2. India and Surrounding Countries.
3. Geological Features.
4. Orographical Features.
5. Vegetation Features.
6. Temperature—Mean annual.
7. Temperature—Seasonal.
8. Winds and Isobars—Seasonal.
9. Rainfall—Mean annual.
10. Rainfall—Seasonal.
11. Density of Population.
12. Prevailing Races.
13. Prevailing Languages—Aryan.
14. Prevailing Languages—Non-Aryan.
15. Prevailing Religions—General.
16. Prevailing Religions—Special.
17. Agricultural Products—Food-grains.
18. Agricultural Products—Other.
19. Economic Minerals.
20. Political Divisions.
21. Military Divisions.
22. Railway Map—General.
23. Railway Map—Sectional (1).
24. Railway Map—Sectional (2).
25. Railway Map—Sectional (3).
26. Archaeological Sketch-map.
27. Historical Sketch-map (1765).
    „ „ „ (1805).
28. Historical Sketch-map (1837).
    „ „ „ (1857).

PROVINCIAL MAPS

(*On a uniform scale*, 1 : 4,000,000, *or* 63 *miles to an inch.*)

29. Bengal, with Sikkim.
30. Eastern Bengal and Assam, with Bhutān.
31. United Provinces.
32. Punjab.
33. North-Western Frontier Province, with Kashmīr.
34. Rājputāna, with Ajmer-Merwāra.
35. Baluchistān.
36. Bombay, I, with part of Baroda.
37. Bombay, II, with part of Baroda.
38. Central India.
39. Central Provinces and Berār.
40. Hyderābād.
41. Madras, I, with Mysore and Coorg.
42. Madras, II.
43. Nepāl.
44. Burma, I.
45. Burma, II.
46. Burma, III, with Andaman and Nicobar Islands.

(*On smaller scale.*)

47. Afghānistān.
48. Aden and Surrounding Country.

Sri Satguru Jagjit Singh Ji eLibrary NamdhariElibrary@gmail.com

PLANS OF TOWNS, ETC.

49. Calcutta.
50. Environs of Calcutta.
51. Bombay Island.
52. Bombay City.
53. Environs of Bombay.
54. Madras.
55. Delhi.
56. Agra.
57. Benares.
58. Lucknow.
59. Lahore.
60. Rangoon.
61. Simla.
62. Allahābād.
63. Cawnpore.
64. Karāchi.

Sri Satguru Jagjit Singh Ji eLibrary NamdhariElibrary@gmail.com

THE TATA CENTRAL LIBRARY BRITON · W · 120

CHART OF THE WORLD
ON MERCATORS PROJECTION,
SHOWING INDIA IN RELATION TO THE BRITISH EMPIRE

British Possessions, Protectorates etc. coloured Red.
Steamship distances in Nautical Miles
Railways shown thus ——

The Edinburgh Geographical Institute

J.G.Bartholomew.

Sri Satguru Jagjit Singh Ji eLibrary NamdhariElibrary@gmail.com

THE TATA CENTRAL LIBRARY BOMBAY

THE INDIAN EMPIRE
AND SURROUNDING COUNTRIES

English Miles
100 0 100 200 300 400 500

British Possessions, Protectorates etc. coloured Red.

Longitude East 80 of Greenwich

The Edinburgh Geographical Institute

J. G. Bartholomew.

Sri Satguru Jagjit Singh Ji eLibrary NamdhariElibrary@gmail.com

GEOLOGICAL FEATURES

English Miles 0 100 200 300 400

60 64 68 72 76 80 84 88 92 96 100

36 32 28 24 20 16 12 8

Hindu Kush Mountains
Mustagh (Karakoram) Ra.
K'WEN-LUN MTS
Arka Tagh
Mt Godwin Austen (K2) 28,274 ft.
Nanga Parbat 26,633 ft.
Mt Bego 9378 ft.
Paropamisus
Koh-i-Baba
Hazara Highlands
Safed Koh
Khyber Pass
Peshawar
Srinagar
Wular L.
Nawar L.
Hari Rud
Murghab R.
Helmand R.
Arghandab R.
Kabul R.
Kabul
R. Indus
Chitral
Manmak Sar
Herat
Persian Rud
Western Kush Rud
Kandahar
Khoi R.
Takht-i-Sulaiman 11300 ft.
Zhob R.
Quetta
Bolan Pass
Sara Raman
Kalat
Hamun-i-Mashkel
Mashkel R.
Helmand Desert
Sulaiman Range
Salt Ra.
R. Jhelum
R. Chenab
R. Ravi
R. Sutlej
Jammu
Amritsar
R. Beas
Lahore
Multan
Bahawalpur
Patiala
Simla
Siwalik Hills
HIMALAYA MOUNTAINS
TIBET
Dangla Ra.
Lhasa
Brahmaputra or Tsangpo R.
Tengri Nor
Yamdok Tso
Lhading Tso
Kailas 21,900 ft.
Manasarowar Lakes
Gangri Range
Mintaka
Do-chu
Ta-kin-tsang
Dsogchu
Tra-chu
Chiamdo
Ya-tsung
Nam-chu
Tsangpo
Ta shuch shan
Takla Makan
Dhaulagiri 26,828 ft.
Mt Everest 29,002 ft.
Kanchanganga 26,150 ft.
Katmandu
Punakha
Terai Swamp
Delhi
Meerut
Bareilly
Bikaner
Dasht R.
Kirthar Range
Tal-ar Ra.
Gwadir
Karachi
Mouths of the Indus
Tropic of Cancer
Gr. Rann of Cutch
Cutch
Gulf of Cutch
Little Rann
Ahmadabad
Mandav Hills
Kathiawar
Girnar 3663 ft.
Diul.
Gulf of Cambay
Mt Abu 5648 ft.
Udaipur
Aravalli Range
Hyderabad
Jodhpur
Ajmer
Jaipur
Agra
Bharatpur
Sambhar L.
Chambal R.
Gwalior
Cawnpore
Lucknow
Gogra R.
Ganges R.
Gumti R.
Gandak R.
Kosi R.
Tista R.
Brahmaputra R.
Patkoi Range
Namkiu Mts
Dihang
Irrawaddy R.
Ta-tsang
Erh-hai
Allahabad
Benares
Rewa
Kaimur Range
Son R.
Patna
Damodar R.
Parasnath 4479 ft.
Hooghly R.
Dacca
Sirmur
Shillong
Garo Hills
Khasi Hills
Barail Ra.
Mt Japvo 9890 ft.
Bhima
Tropic of Cancer
Koi Pang Ngoum 8100 ft.
Mo-tsang
Lui-kiang
Mt Victoria 10,400 ft.
Arakan Yoma
Pegu Yoma
Sittang R.
Salween
Kiang-mai
Lui Chem-chang 7576 ft.
Manglay
Chittagong
Brahmaputra R.
Sundarbans
Mouths of the Ganges
CALCUTTA
Howrah
Pt Palmyras
Mouths of the Mahanadi
Chilka L.
Nimgiri 4976 ft.
Indravati R.
Godavari R.
Pranhita R.
Wainganga R.
Wardha R.
Mahanadi R.
Satpura Range
Vindhya Range
Bhanrer Ra.
Maikal Ra.
Mahadeo Hills
Narbada R.
Tapti R.
Surat
Amraoti
Nagpur
Saler 5261 ft.
Chandor Hills
Ajanta (Indhyadri) Ra.
Bombay
Poona
Mahabaleshwar 4720 ft.
Bhima R.
Sina R.
Manjira R.
Kistna R.
Western Ghats
Malwa Plateau
Bhopal
Indore
Baroda
Chambal R.
Betwa R.
Sind R.
Kosi R.
Ken R.
Rewa
Hyderabad
Kolar
Mouths of the Godavari
Mouths of the Kistna
Tungabhadra R.
Pennar R.
Palar R.
Cauvery R.
Nallamalai Hills
Eastern Ghats
Coromandel Coast
Madras
Pondicherry
Bangalore
Mysore
Jawadi Hills
Shevaroy Hills
Dodabetta 8700 ft.
Nilgiri Hills
Trichinopoly
Madura
Anaimudi 8860 ft.
Palni Hs.
Cardamon Hs.
Pt Calimere
Palk Str.
Adam's Brr.
Gulf of Manar
Trivandrum
Cape Comorin
Laccadive Is.
CEYLON
Malabar Coast
Goa
ARABIAN SEA
BAY OF BENGAL
Rangoon
Gulf of Martaban
Mouths of the Irrawaddy
C. Negrais
Moulmein
Mt Mukai 6300 ft.
Tavoy
Mergui Archipelago
Isthmus of Kra
Kaoluyong 5814 ft.
Andaman Islands
North Andaman
Middle Andaman
South Andaman
Little Andaman
Ten Degree Channel
Car Nicobar
Camorta
Nicobar Islands

NOTE TO COLOURING

- Post Tertiary
- Upper Tertiary
- Lower Tertiary
- Upper Cretaceous and Deccan Trap
- Gondwana and Marine Equivalents
- Lower Palæozoic
- Purana
- Archæan

Longitude East 88 from Greenwich

The Edinburgh Geographical Institute

J.G. Bartholomew.

THE TATE CENTRAL LIBRARY

Sri Satguru Jagjit Singh Ji eLibrary NamdhariElibrary@gmail.com

THE TATE CENTRAL LIBRARY ... ON, S.W.

OROGRAPHICAL FEATURES

English Miles 0 100 200 300 400

60 64 68 72 76 80 84 88 92 96 100

36 32 28 24 20 16 12 8

Hindu Kush Mountains
Mustagh (Karakoram) Ra.
KWEN-LUN
TIBET
HIMALAYA MOUNTAINS
Gangri Range
Dangla Ra.
Tsaidam
Nan Shan
Ta-shueh Shan
Altyn Tagh
Paropamisus
Koh-i-Baba
Hazara Highlands
Safed Koh
Salt Ra.
Sulaiman Range
Takht-i-Sulaiman 11300 ft.
Kirthar Range
Helmand Desert
PLAIN OF THE INDUS
THAR OR INDIAN DESERT
Siwalik Hills
Terai Swamp
PLAIN OF THE GANGES
Aravalli Range
Malwa Plateau
Vindhya Range
Bhanrer Ra.
Kaimur Range
Satpura Range
Mahadeo Hills
Maikal Ra.
Chandor Hills
Ajanta (Indhyadri) Ra.
Western Ghats
Eastern Ghats
DECCAN
CARNATIC
Coromandel Coast
Malabar Coast
Nilgiri Hills
Palni Hs.
Cardamon Hs.
Jawadi Hills
Shevaroy Hills
Nallamalai Hills
Patkoi Range
Garo Hills
Khasi Hills
Barail Ra.
Arakhan Yoma
Pegu Yoma
Andaman Islands
Nicobar Islands
Mergui Archipelago
Ten Degree Channel
Isthmus of Kra
Gulf of Martaban
Mouths of the Ganges
Mouths of the Mahanadi
Mouths of the Godavari
Mouths of the Kistna
Mouths of the Irrawaddy
Gulf of Manar
Palk Str.
Adam's Bri.
Gulf of Cambay
Gulf of Cutch
Mouths of the Indus
Tropic of Cancer
ARABIAN SEA
BAY OF BENGAL
CEYLON
Cape Comorin
Laccadive Is.

Mt. Godwin Austen (K2) 28,274 ft.
Nanga Parbat 26,633 ft.
Nanda Devi 25,600 ft.
Kailas 21,900 ft.
Dhaulagiri 26,828 ft.
Mt. Everest 29,002 ft.
Kanchanganga 28,150 ft.
Mt. Abu 5548 ft.
Girnar 3663 ft.
Parasnath 4479 ft.
Mt. Japvo 9890 ft.
Mt. Victoria 10,400 ft.
Loi Pang Ngoum 8100 ft.
Loi Chem-chang 7576 ft.
Mt. Mukai 6300 ft.
Kaoe Luong 5814 ft.
Dewodi Munda 5395 ft.
Nimgiri 4961 ft.
Dodabetta 8700 ft.
Anaimudi 8850 ft.
Saler 5261 ft.
Mahabaleshwar 4720
Girnar 3663 ft.
Takht-i-Sulaiman 11300 ft.

Herat, Hari Rud, Murghab R., Namak Sar, Farah Rud, Tuwpin Kash Rud, Helmand R., Arghandab R., Kandahar, Dori R., Zhob R., Quetta, Bolan Pass, Kalat, Hamun-i-Mashkel, Mashkel R., Dasht R., Talar Ra., Gwadir, Karachi, Hyderabad, Jodhpur, Bikaner, Bahawalpur, Multan, Lahore, Amritsar, Jammu, Srinagar, Wular L., Peshawar, Kabul R., Nawar L., Chitral, Indus R., Jhelum R., Chenab R., Ravi R., Beas R., Sutlej R., Simla, Patiala, Meerut, Delhi, Bareilly, Ajmer, Jaipur, Bharatpur, Agra, Gwalior, Sambhar L., Chambal R., Banas R., Udaipur, Ahmadabad, Mahi R., Cutch, Gr. Rann of Cutch, Little Rann, Diu I., Surat, Baroda, Indore, Bhopal, Narbada R., Tapti R., Amraoti, Nagpur, Wardha R., Godavari R., Bombay, Poona, Bhima R., Sina R., Manjira R., Kistna R., Goa, Tungabhadra R., Pennar R., Palar R., Bangalore, Mysore, Madras, Pondicherry, Trichinopoly, Madura, Tuticorin, Trivandrum, Cape Comorin, Laccadive Is., Allahabad, Benares, Lucknow, Cawnpore, Gogra R., Gumti R., Son R., Patna, Rewa, Damodar R., Howrah, CALCUTTA, Hooghly R., Chilka L., Kolar L., Pt. Palmyras, Pt. Calimere Str., Sundarbans, Dacca, Sylhet, Shillong, Surma R., Brahmaputra R., Tsangpo R., Lhasa, Yamdok Tso, Zigling Tso, Tengri Nor, Manasarowar Lakes, Kosi R., Tista R., Ganges R., Jumna R., Chambal R., Betwa R., Ken R., Sone R., Mahanadi R., Indravati R., Godavari R., Kistna R., Penner R., Palar R., Cauvery R., Vaigai R., Tambraparni R., Vaitarna R., Narbada R., Tapti R., Mahi R., Sabarmati R., Luni R., Banas R., Chambal R., Betwa R., Ken R., Son R., Damodar R., Subarnarekha R., Brahmani R., Mahanadi R., Godavari R., Indravati R., Kistna R., Penner R., Palar R., Cauvery R., Vaigai R., Tambraparni R., Vaitarna R., Irrawaddy R., Chindwin R., Sittang R., Salween R., Mekong R., Menam R., Me-nam, Me-kong, Ta-kin-kiang, Dsa-chu, Mur-ussu, Do-chu, Hi-chu, Chiamdo, Ya-long, Ya-lung, Erh-hai, Namkiu Mts., Lohit R., Dihong R., Tavoy, Mergui, Moulmein, Rangoon, Bhamo, Mandalay, Kiang-mai, Cheduba I., C. Negrais, Andaman Islands, North Andaman, Middle Andaman, South Andaman, Little Andaman, Car Nicobar, Camorta, Nicobar Islands

NOTE TO COLOURING

- ABOVE 18000 FEET
- 12000 TO 18000 FEET
- 6000 TO 12000 ,,
- 3000 TO 6000 ,,
- 1500 TO 3000 ,,
- 1000 TO 1500 ,,
- 600 TO 1000 ,,
- SEA LEVEL TO 600 FEET
- 100 FATHOMS

Longitude East 88 from Greenwich

The Edinburgh Geographical Institute

John Bartholomew & Co.

Sri Satguru Jagjit Singh Ji eLibrary NamdhariElibrary@gmail.com

THE TATE CENTRAL LIBRARY BRIXTON, S.W.

VEGETATION FEATURES

English Miles 0 100 200 300 400

NOTE TO COLOURING
- FORESTS
- BUSH AND SMALL WOOD
- CULTIVATED LANDS
- GRASS OR SPARSELY CULTIVATED
- STEPPE-DESERT
- SANDY DESERTS & BARREN LANDS

The Edinburgh Geographical Institute

John Bartholomew & Co.

Sri Satguru Jagjit Singh Ji eLibrary NamdhariElibrary@gmail.com

THE TATE CENTRAL LIBRARY BRIXTON S.W.

MEAN ANNUAL TEMPERATURE

English Miles 0 100 200 300 400

NOTE TO COLOURING

- ABOVE 82·5 FAHR.
- 80 TO 82·5 ,,
- 77·5 TO 80 ,,
- 75 TO 77·5 ,,
- BELOW 75 ,,

Mean January Isotherm

Longitude East 88 from Greenwich

The Edinburgh Geographical Institute

John Bartholomew & Co.

Sri Satguru Jagjit Singh Ji eLibrary NamdhariElibrary@gmail.com

SEASONAL TEMPERATURE

THE TATE CENTRAL LIBRARY BRIXTON, S.W.

NOVEMBER

FEBRUARY

MAY

AUGUST

Mean Isotherm

ABOVE 95 FAHR.
90 TO 95 ,,
85 TO 90 ,,
80 TO 85 ,,
75 TO 80 ,,
70 TO 75 ,,
65 TO 70 ,,
60 TO 65 ,,
BELOW 60 ,,

The Plateau Area above 3000 f.t is shown by a ruling of fine black dots thus

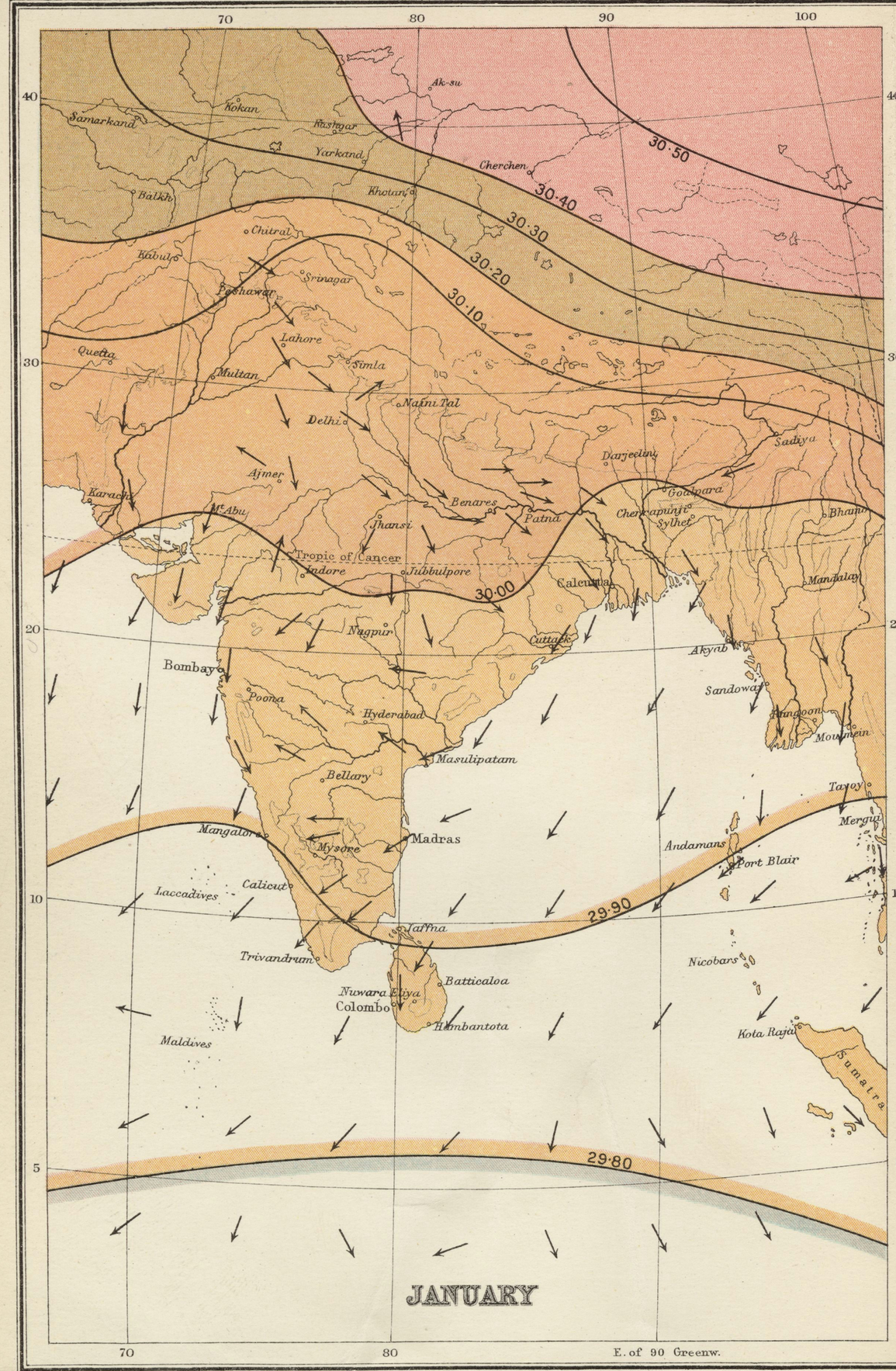
The Edinburgh Geographical Institute

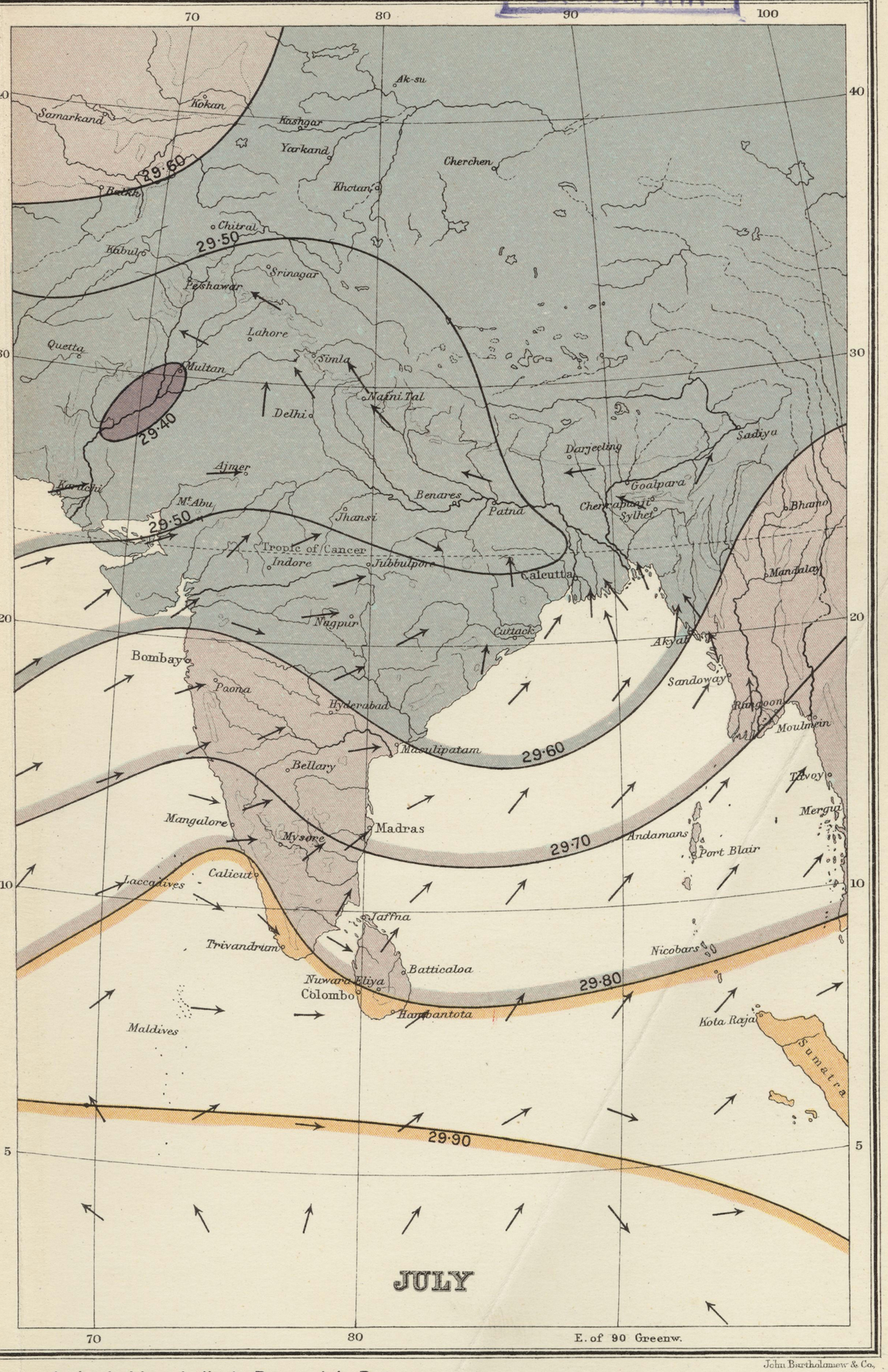
John Bartholomew & Co.

Sri Satguru Jagjit Singh Ji eLibrary NamdhariElibrary@gmail.com

SEASONAL WINDS & ISOBARS

LIBRARY
BRIGHTON, S.W.





The Edinburgh Geographical Institute

John Bartholomew & Co.

The Arrows show direction of Winds The Figures on Isobaric Lines indicate Barometric Pressure

Sri Satguru Jagjit Singh Ji eLibrary NamdhariElibrary@gmail.com

THE TATE CENTRAL LIBRARY BRIXTON, S.W.

MEAN ANNUAL RAINFALL

English Miles 0 100 200 300 400

NOTE TO COLOURING

- UNDER 5 INCHES
- 5 TO 10 ,,
- 10 TO 20 ,,
- 20 TO 30 ,,
- 30 TO 40 ,,
- 40 TO 50 ,,
- 50 TO 75 ,,
- 75 TO 100 ,,
- 100 TO 200 ,,
- OVER 200 ,,

The Edinburgh Geographical Institute

John Bartholomew & Co.

Sri Satguru Jagjit Singh Ji eLibrary NamdhariElibrary@gmail.com

SEASONAL RAINFALL

THE TATE CENTRAL LIBRARY

NOVEMBER & DECEMBER

JANUARY & FEBRUARY

MARCH TO MAY

JUNE TO OCTOBER

UNDER 0·5 INCH
0·5 TO 1 ,,
1 TO 2 INCHES
2 TO 5 ,,
5 TO 10 ,,
10 TO 20 ,,
20 TO 30 ,,
30 TO 40 ,,
40 TO 50 ,,
50 TO 75 ,,
75 TO 100 ,,
OVER 100 ,,

The Plateau Area above 3000 ft. is shown by a ruling of fine black dots thus

The Edinburgh Geographical Institute

John Bartholomew & Co.

Sri Satguru Jagjit Singh Ji eLibrary NamdhariElibrary@gmail.com

THE TATE LIBRARY BRIXTON S.W.

DENSITY OF POPULATION

BY NATURAL DIVISIONS

(ACCORDING TO CENSUS 1901)

English Miles 0 100 200 300 400

HIMALAYA & SUB HIMALAYA

INDO GANGETIC PLAIN WEST

INDO GANGETIC PLAIN EAST

HIMALAYA & SUB HIMALAYA EAST

BRAHMAPUTRA VALLEY

DELTA OF BENGAL

BURMA WET

BURMA DRY

BURMA COAST

NORTH WEST DRY AREA

BALUCHISTAN

CENTRAL INDIA PLATEAU

GUJARAT

EAST SATPURAS

WEST SATPURAS

DECCAN

WEST COAST NORTH

WEST COAST SOUTH

EAST COAST NORTH

EAST COAST SOUTH

SOUTH INDIA

AFGHANISTAN

TIBET

Khams

NEPAL

BHUTAN

ARABIAN SEA

BAY OF BENGAL

CEYLON

Herat, Nemeksar, KABUL, PESHAWAR, SRINAGAR, Rawal Pindi, Jammu, Sialkot, Amritsar, LAHORE, Jalandhar, Simla, Ferozepore, Ambala, Garhwal, Tehri, Patiala, Saharanpur, Kandahar, Chaman, Gaod-i Zurreh, QUETTA, Kalat, Multan, Bahawalpur, Shikarpur, Khairpur, Jaisalmer, Bikaner, Bela, Gwadar, Ormara, Karachi, Hyderabad, Tropic of Cancer, Gt. Rann of Cutch, Bhuj, Gulf of Cutch, Navanagar, Rajkot, Bhaunagar, Dul (Port), Gulf of Cambay, Diu (Port), Daman (Port), Surat, Ahmadabad, Baroda, R. Narbada, R. Tapti, Dhulia, Khandwa, Amraoti, NAGPUR, INDORE, Bhopal, Jubbulpore, Rutlam, Udaipur, Tonk, Bundi, R. Chambal, Delhi, Meerut, Moradabad, Rampur, Bareilly, Shahjahanpur, Aligarh, Alwar, Muttra, Farrukhabad, JAIPUR, Agra, Ajmer, Jodhpur, Gwalior, Cawnpore, Lucknow, Fyzabad, Gorakhpur, Jhansi, ALLAHABAD, Benares, Mirzapur, Rewah, Parbhanga, Chapra, Patna, Gaya, Bhagalpur, Darjeeling, KATMANDU, Punakha, Sidiya, Shillong, Cherra Punji, Manipur, Myitkyina, Bhamo, Mandalay, DACCA, Barddwan, Chandarnagore, Howrah, CALCUTTA, Midnapur, Chittagong, Cuttack, Pt. Palmyras, Puri, Jagdalpur, Jeypur, R. Godavari, Vizagapatam, Chanaon (Fr.), Masulipatam, R. Kistna, Secunderabad, HYDERABAD, Sholapur, Ratnagiri, Poona, BOMBAY, Ahmadnagar, Aurangabad, Kolhapur, Nova Goa (Panjim), GOA, Hubli, Bellary, Shimoga, Mangalore, Bangalore, Mercara, MYSORE, MADRAS, Cannanore, Mahé (Fr.), Calicut, Combatore, Salem, Pondicherry (Fr.), Cuddalore, Karikal (Fr.), Negapatam, Pt. Calimere, Tanjore, Trichinopoly, Bembakonam, Cochin, Madura, Palk Str., Jaffna, Timevelli, Trivandrum, C. Comorin, Gulf of Manar, Trincomali, Laccadive Islands, Andaman Islands, Port Blair, Little Andaman, Ten Degree Channel, Nicobar Islands, Mergui Archipelago, Tavoy, C. Negrais, Bassein, RANGOON, Moulmein, Gulf of Martaban, Prome, Cheduba I., R. Irrawaddy, R. Salween, Mekong, Myitkyina, Tsiling Tso, Tengri Nor, Manasarowar Lakes, Shigatse, LHASA, Brahmaputra or Tsampo R., Chiamdo, R. Indus, R. Ganges

NOTE TO COLOURING

- UNDER 100 PERSONS PER SQ. MILE
- 100 TO 200 ,, ,, ,,
- 200 TO 300 ,, ,, ,,
- 300 TO 400 ,, ,, ,,
- OVER 400 ,, ,, ,,

Longitude East 88 from Greenwich

The Edinburgh Geographical Institute

John Bartholomew & Co.

Sri Satguru Jagjit Singh Ji eLibrary NamdhariElibrary@gmail.com

THE TATE CENTRAL LIBRARY BRIXTON, S.W.

PREVAILING RACES

English Miles 0 100 200 300 400

AFGHANISTAN
BALUCHISTAN
TIBET
Kham
NEPAL
BHUTAN
ARABIAN SEA
BAY OF BENGAL
BURMA
UPPER BURMA
LOWER BURMA
BURMESE SHAN
CHINESE SHAN
CEYLON

Herat, Nemeksar, KABUL, PESHAWAR, SRINAGAR, Rawal Pindi, Jammu, Sialkot, Amritsar, LAHORE, Jalandhar, Simla, Ferozepore, Ambala, Kandahar, Chaman, QUETTA, Qued-i Zureh, Multan, Patiala, Kalat, Bahawalpur, Meerut, Moradabad, Delhi, Shikarpur, Bikaner, Bareilly, Shahjahanpur, Aligarh, Khairpur, Alwar, Mutra, Farrukhabad, Jaisalmer, JAIPUR, Agra, Lucknow, Gorakhpur, Darbhanga, Bela, Jodhpur, Ajmer, Cawnpore, Fyzabad, Gwalior, Gwadar, Ormara, Tonk, Bundi, Hyderabad, Karachi, Jhansi, ALLAHABAD, Benares, Patna, Bhagalpur, Udaipur, Mirzapur, Rewah, Gaya, Tropic of Cancer, Gt. Rann of Cutch, Bhuj, Radanu, Gulf of Cutch, Ahmadabad, Jubbulpore, Bhopal, INDORE, Navanagar, Rajkot, Baroda, Bhavnagar, Khandwa, Dhulia, Surat, Amraoti, NAGPUR, Ratpur, Bardwan, Chandarnagar (Fr.), Howrah, CALCUTTA, Midnapur, Chittagong, Mandalay, Myitkyina, Imphal (Manipur), Shillong, Cherra Punji, DACCA, Sadiya, Punakha, Darjeeling, KATMANDU, Tsangpo R., Brahmaputra or, Shigatse, LHASA, Tengri Nor, Manasarowar Lakes, Tehri, Chiamdo, Yilling Tso, Aurangabad, Ahmadnagar, BOMBAY, Poona, Sholapur, Jagdalpur, Jaypur, Puri, Cuttack, Pt. Palmyras, R. Mahanadi, R. Godavari, Vizagapatam, Ratnagiri, Kolhapur, Secunderabad, HYDERABAD, Yanaon (Fr.), Masulipatam, R. Kistna, Nova Goa (Panjim), Hubli, Bellary, Shimoga, Mangalore, Bangalore, MADRAS, Mercara, MYSORE, Cannanore, Mahé (Fr.), Calicut, Coimbatore, Salem, Pondicherry (Fr.), Cuddalore, Karikal (Fr.), Negapatam, Trichinopoly, Tanjore, Pt. Calimere, Cochin, Madura, Palk Str., Jaffna, Trincomali, Timevelli, Trivandrum, C. Comorin, Gulf of Manar, Laccadive Islands, Andaman Islands, Port Blair, Little Andaman, Ten Degree Channel, Nicobar Islands, Mergui Archipelago, Tavoy, Moulmein, Gulf of Martaban, RANGOON, Bassein, C. Negrais, Cheduba I., Prome, R. Irrawaddy, R. Salween, Mekong, R. Indus, R. Brahmaputra, R. Ganges, R. Narbada, R. Tapti, Gulf of Cambay, Diu (Port.), Daman (Port.), Pt. Palmyras

GUJAR, PATHAN, BRAHMAN, RAJPUT, JAT, KHATTRI, JOLAHA, AHIR, CHAMAR, GURKHA, NEWAR, THARU, BHOTIA, LEPCHA, MISHMI, DAFLA, AKA, MIRI, KOCH, RAJBANSI, GARO, KHASI, NAGA, KACHIN, PALAUNG, WA, CHIN, KHAMTI, SHAN, KAREN, TALAING, BRAHUI, BALOCH, MEO, KORI, KOLI, KUNBI, MHAR, MANG, DHANGAR, KAYASTH, KURMI, TELI, KEWAT, MUNDA, SANTAL, ORAON, GOND, KHOND, KAPU, GOLA, PARIAH, VELLALAN, IDAIYAN, KALLAN, PADIYAN, PULIYAN, TODA, KOTA, BADAGA, KURUMBA, IRULA, KANIKAR

NOTE TO COLOURING

- MONGOLOID
- INDO-ARYAN
- DRAVIDIAN
- MONGOLO-DRAVIDIAN
- ARYO-DRAVIDIAN
- SCYTHO-DRAVIDIAN
- TURKO-IRANIAN

Longitude East 88 from Greenwich

The Edinburgh Geographical Institute

J.G. Bartholomew.

Sri Satguru Jagjit Singh Ji eLibrary NamdhariElibrary@gmail.com

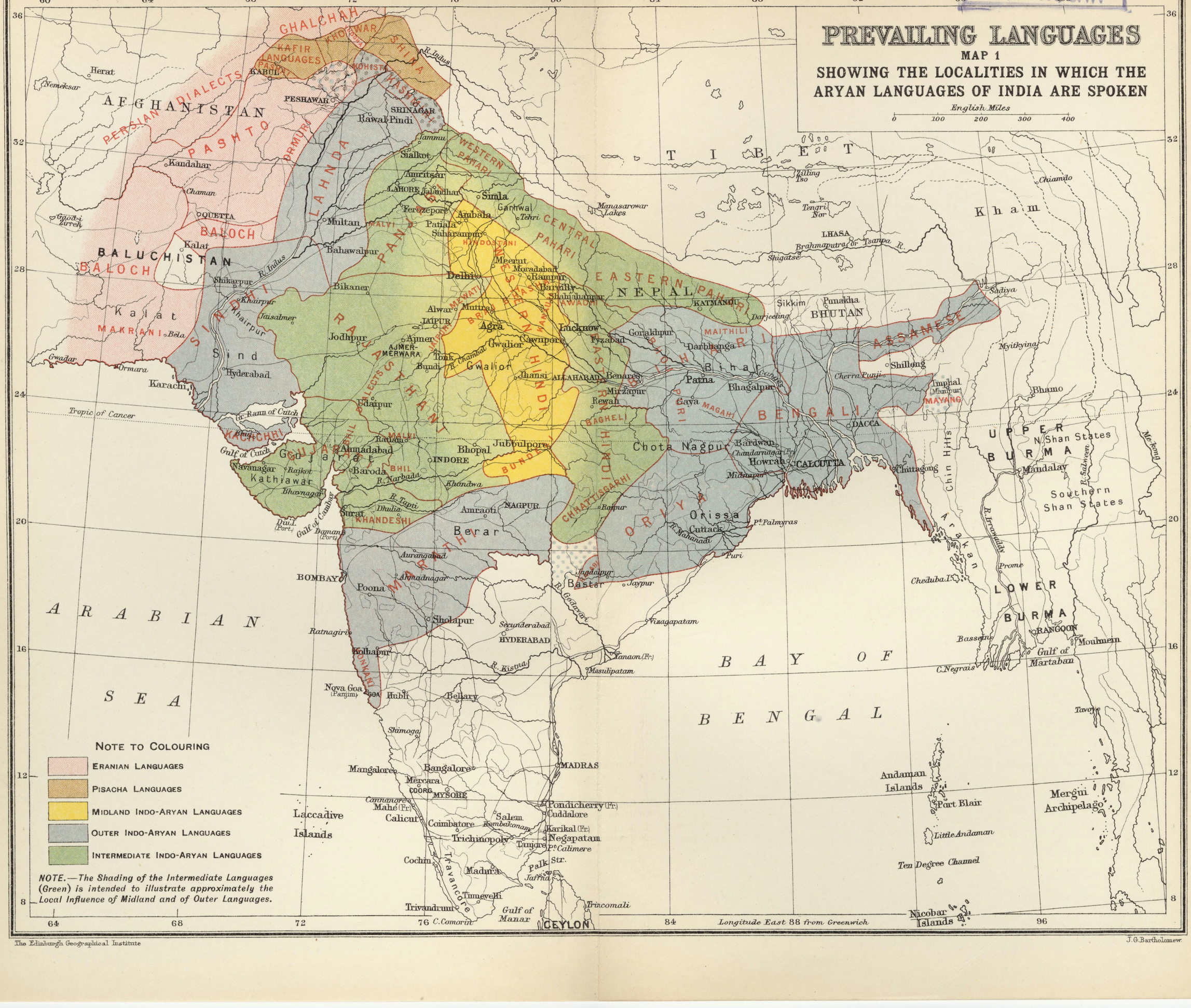
THE TATE CENTRAL LIBRARY BRIXTON, S.W.

PREVAILING LANGUAGES

MAP 1

SHOWING THE LOCALITIES IN WHICH THE ARYAN LANGUAGES OF INDIA ARE SPOKEN

English Miles 0 100 200 300 400



NOTE TO COLOURING

- ERANIAN LANGUAGES
- PISACHA LANGUAGES
- MIDLAND INDO-ARYAN LANGUAGES
- OUTER INDO-ARYAN LANGUAGES
- INTERMEDIATE INDO-ARYAN LANGUAGES

NOTE.—The Shading of the Intermediate Languages (Green) is intended to illustrate approximately the Local Influence of Midland and of Outer Languages.

The Edinburgh Geographical Institute

J. G. Bartholomew

Sri Satguru Jagjit Singh Ji eLibrary NamdhariElibrary@gmail.com

THE TATE GALLERY LIBRARY

PREVAILING RELIGIONS

English Miles 0 100 200 300 400

60 64 68 72 76 80 84 88 92 96 100

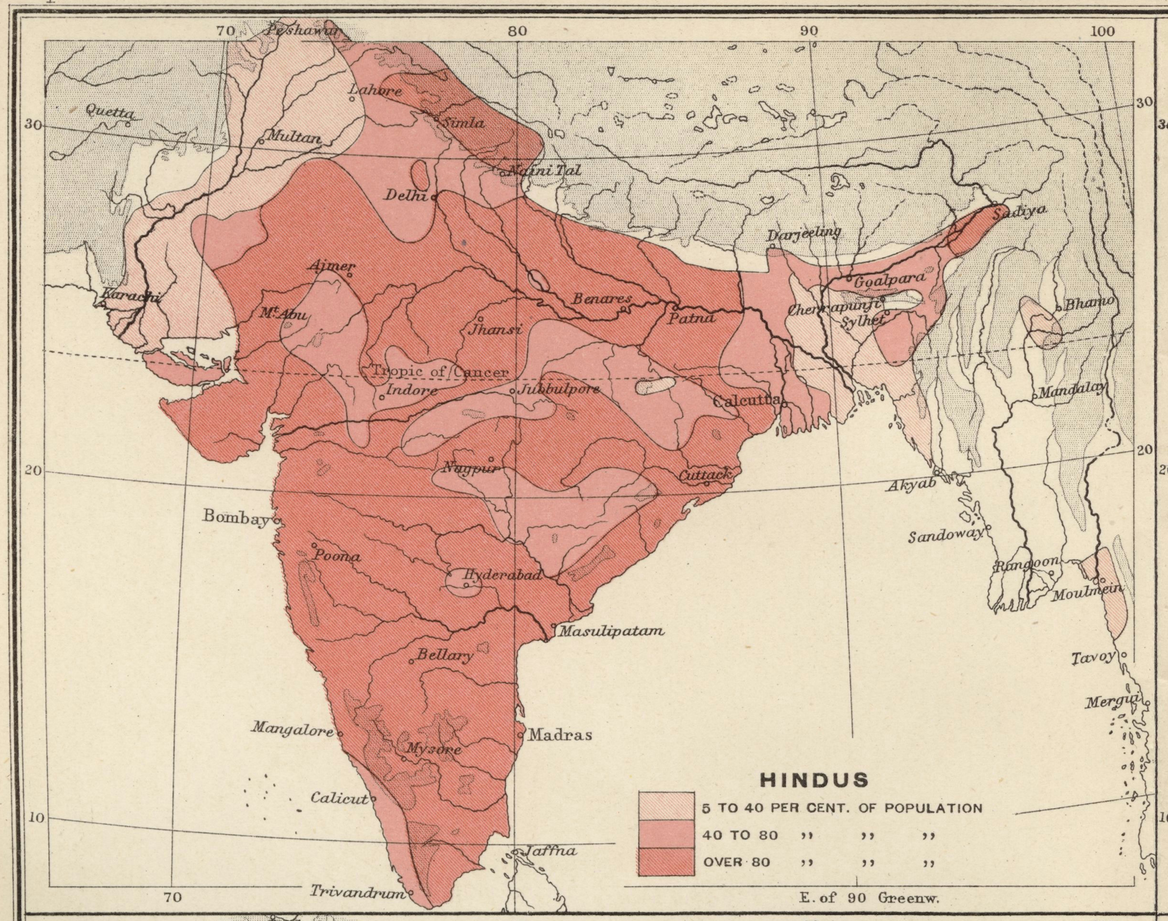
36 32 28 24 20 16 12 8

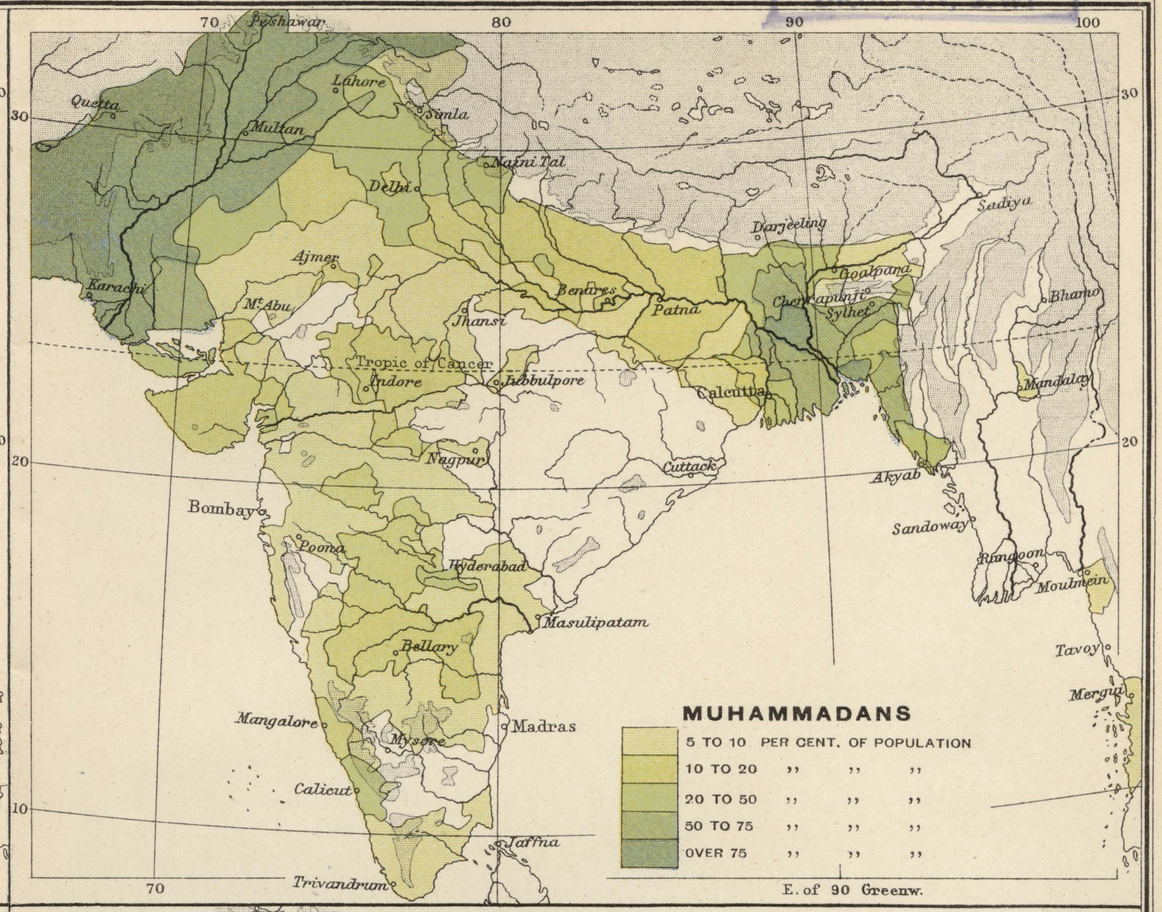
AFGHANISTAN
BALUCHISTAN AGENCY
Kalat
Sind
BOMBAY PRESIDENCY
KASHMIR
NORTH-WEST FRONTIER PROV.
PUNJAB
RAJPUTANA AGENCY
AJMER-MERWARA
UNITED PROVINCES
Agra
Oudh
CENTRAL INDIA AGENCY
Gwalior
Bundelkhand
Rewah
CENTRAL PROVINCES
Berar
HYDERABAD
MADRAS PRESIDENCY
MYSORE
Coorg
Travancore
Cochin
Gujarat
Kathiawar
Cutch
NEPAL
BHUTAN
Sikkim
TIBET
Khamba
EASTERN BENGAL AND ASSAM
Cherra Punji
BENGAL
Bihar
Chota Nagpur
Orissa
UPPER BURMA
N. Shan States
Southern Shan States
LOWER BURMA
Arakan
Chin Hills
ARABIAN SEA
BAY OF BENGAL
Laccadive Islands
Andaman Islands
Nicobar Islands
Mergui Archipelago
CEYLON

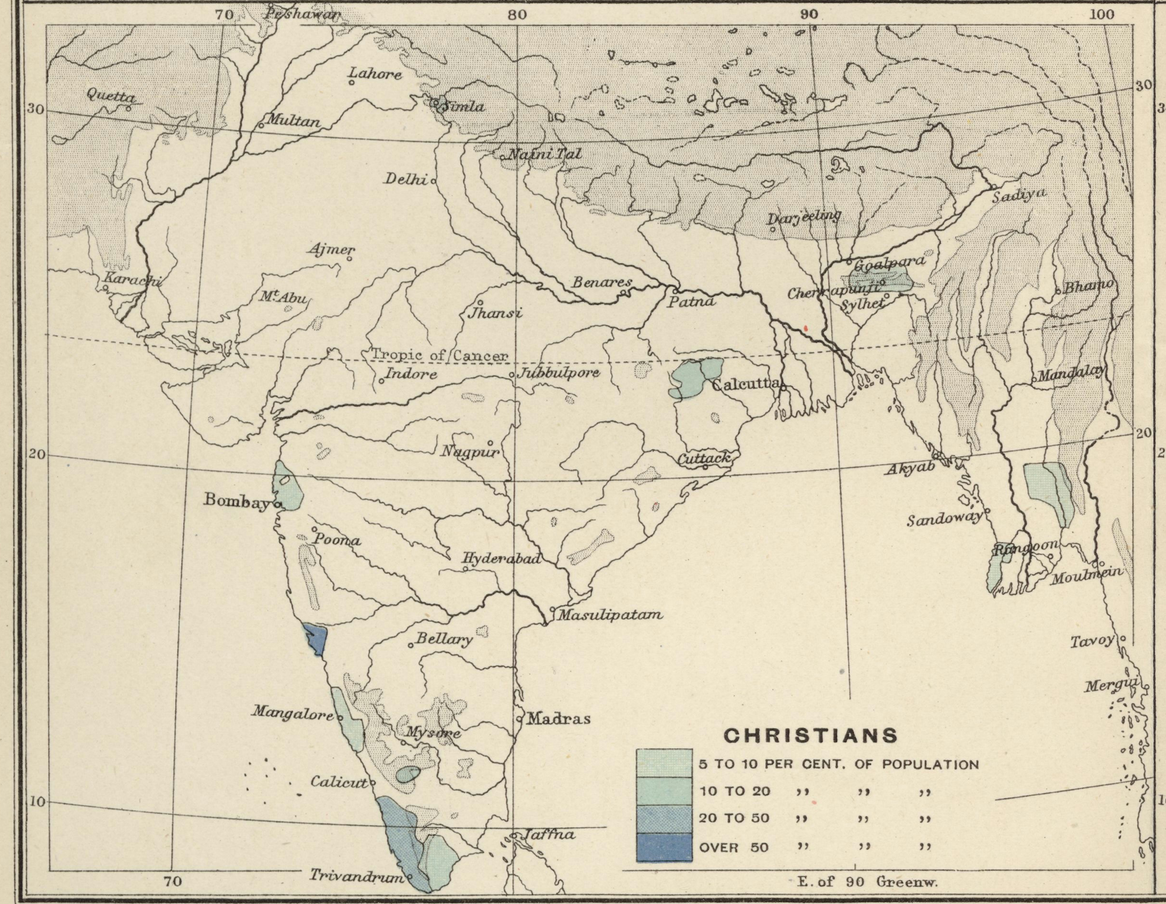
Herat, Nemeksar, KABUL, Chitral, R. Indus, PESHAWAR, SRINAGAR, Rawal Pindi, Jammu, Sialkot, Amritsar, LAHORE, Jalandhar, Simla, Garhwal, Tehri, Ferozepore, Ambala, Patiala, Saharanpur, Multan, Bahawalpur, Kandahar, Chaman, QUETTA, Gwad-i Turreh, Kalat, Shikarpur, Khairpur, Jaisalmer, Bikaner, Delhi, Meerut, Moradabad, Rampur, Bareilly, Shahjahanpur, Aligarh, Alwar, Muttra, Farrukhabad, JAIPUR, Agra, Lucknow, Jodhpur, Ajmer, Cawnpore, Fyzabad, Gorakhpur, Gwalior, Tonk, Bundi, Jhansi, ALLAHABAD, Benares, Darbhanga, Chapra, Parna, Bhagalpur, Mirzapur, Udaipur, Gaya, Hyderabad, Karachi, Gwadar, Ormara, Tropic of Cancer, Gr. Rann of Cutch, Bhuj, Ratlam, Ahmadabad, Bhopal, Jubbulpore, INDORE, Navanagar, Rajkot, Baroda, Bhavnagar, Surat, Dhulia, Amraoti, NAGPUR, Raipur, Diu (Port.), Daman (Port.), Aurangabad, Ahmadnagar, BOMBAY, Poona, Jagdalpur, Bastar, Jaypur, Sholapur, Secunderabad, HYDERABAD, Ratnagiri, Kolhapur, Visagapatam, Yanaon (Fr.), Masulipatam, Nova Goa (Panjim), GOA, Hubli, Bellary, Shimoga, Mangalore, Bangalore, MADRAS, Mercara, COORG, MYSORE, Cannanore, Mahé (Fr.), Calicut, Coimbatore, Salem, Pondicherry (Fr.), Cuddalore, Karikal (Fr.), Negapatam, Trichinopoly, Tanjore, Pt. Calimere, Palk Str., Jaffna, Madura, Timnevelli, Trivandrum, C. Comorin, Gulf of Manar, Trincomali, Laccadive Islands, Andaman Islands, Port Blair, Little Andaman, Ten Degree Channel, Nicobar Islands, Mergui Archipelago, Lhasa, Brahmaputra or Tsanpa R., Shigatse, Manasarowar Lakes, Tengri Nor, Yulling Tso, Chiamdo, Darjeeling, KATMANDU, Punakha, Sadiya, Myitkyina, Shillong, Imphal (Manipur), Bhamo, DACCA, Chittagong, Howrah, CALCUTTA, Midnapur, Chandarnagar (Fr.), Bardwan, Puri, Pt. Palmyras, Cuttack, R. Mahanadi, R. Godavari, R. Kistna, R. Tapti, R. Narbada, R. Ganges, R. Irrawaddy, R. Salween, Mekong, Prome, Cheduba I., Bassein, RANGOON, Moulmein, Gulf of Martaban, C. Negrais, Tavoy, Khandwa, Dhulia, Surat, Gulf of Cambay, Gulf of Cutch, Chambal R., Jumna R., Betwa R., Ken R., Son R., Damodar R., Mahanadi R., Godavari R., Kistna R., Pennar R., Cauvery R., Vaigai R., Tambraparni R., Periyar R., Ponnani R., Bharathapuzha R., Kaveri

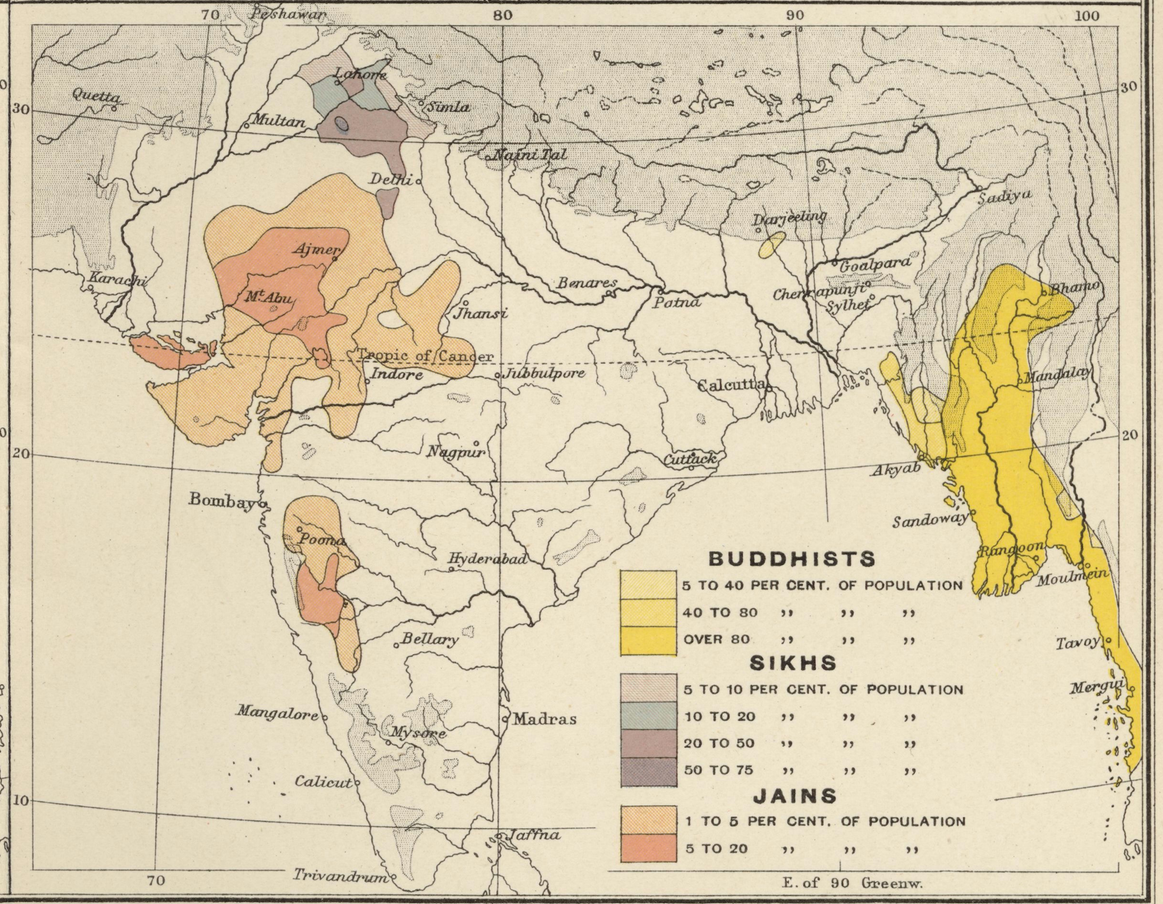
RELIGIONS

THE TATE CENTRAL LIBRARY BRIXTON S.W.









The Edinburgh Geographical Institute

The Plateau Area above 3000 ft. is shown by a ruling of fine black dots thus

John Bartholomew & Co.

Sri Satguru Jagjit Singh Ji eLibrary NamdhariElibrary@gmail.com

AGRICULTURAL PRODUCTS

THE TATE
CENTRAL LIBRARY
BRIXTON, S.W.

WHEAT

NO RETURNS
UNDER 1 PER CENT. OF CROPPED AREA
1 TO 5 ,, ,, ,,
5 TO 20 ,, ,, ,,
20 TO 40 ,, ,, ,,
40 TO 60 ,, ,, ,,

E. of 90 Greenw.

RICE

NO RETURNS
UNDER 1 PER CENT. OF CROPPED AREA
1 TO 5 ,, ,, ,,
5 TO 20 ,, ,, ,,
20 TO 40 ,, ,, ,,
40 TO 60 ,, ,, ,,
60 TO 80 ,, ,, ,,
80 TO 100 ,, ,, ,,

E. of 90 Greenw.

JOWAR

NO RETURNS
UNDER 1 PER CENT. OF CROPPED AREA
1 TO 5 ,, ,, ,,
5 TO 20 ,, ,, ,,
20 TO 40 ,, ,, ,,
40 TO 60 ,, ,, ,,
60 TO 80 ,, ,, ,,

E. of 90 Greenw.

BAJRA

NO RETURNS
UNDER 1 PER CENT. OF CROPPED AREA
1 TO 5 ,, ,, ,,
5 TO 20 ,, ,, ,,
20 TO 40 ,, ,, ,,
40 TO 60 ,, ,, ,,
60 TO 80 ,, ,, ,,

E. of 90 Greenw.

The Edinburgh Geographical Institute

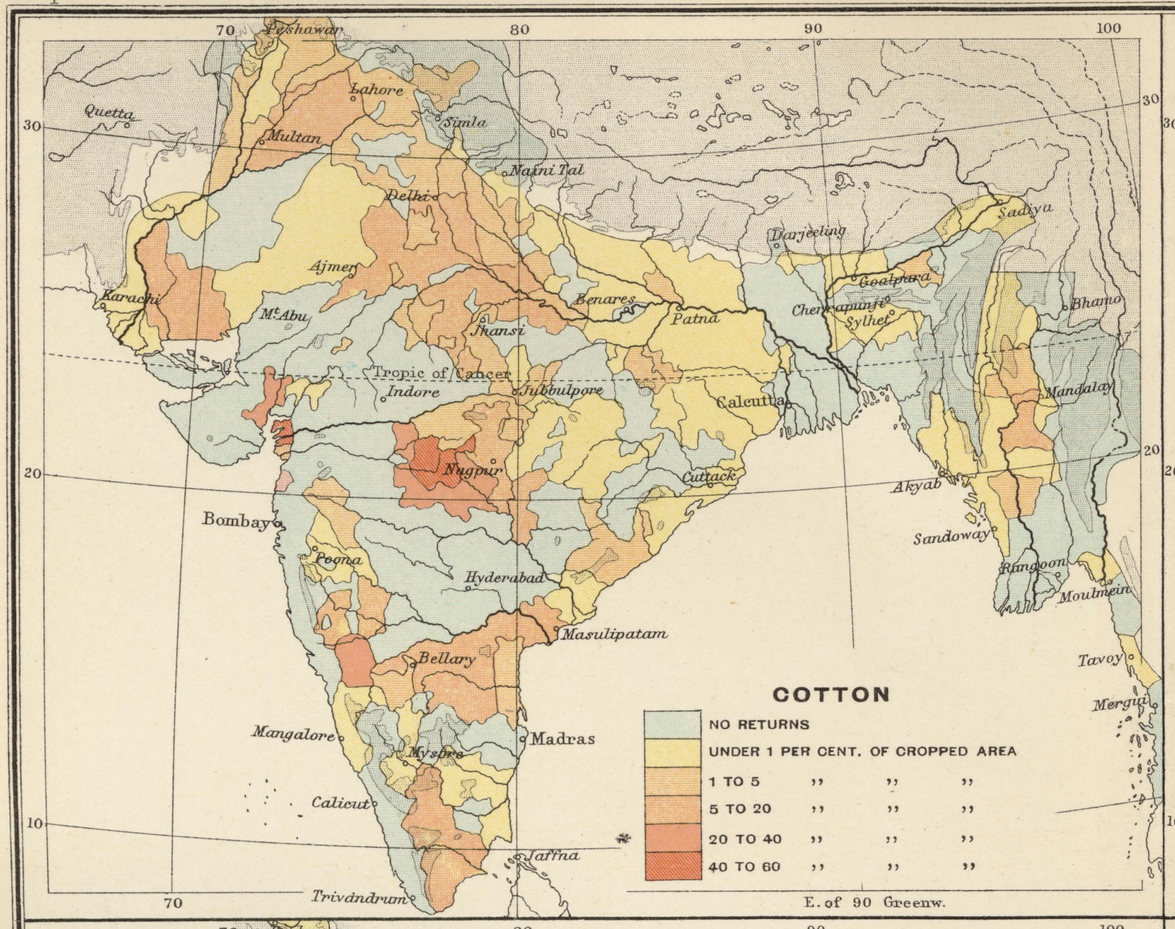
The Plateau Area above 3000 ft. is shown by a ruling of fine black dots thus

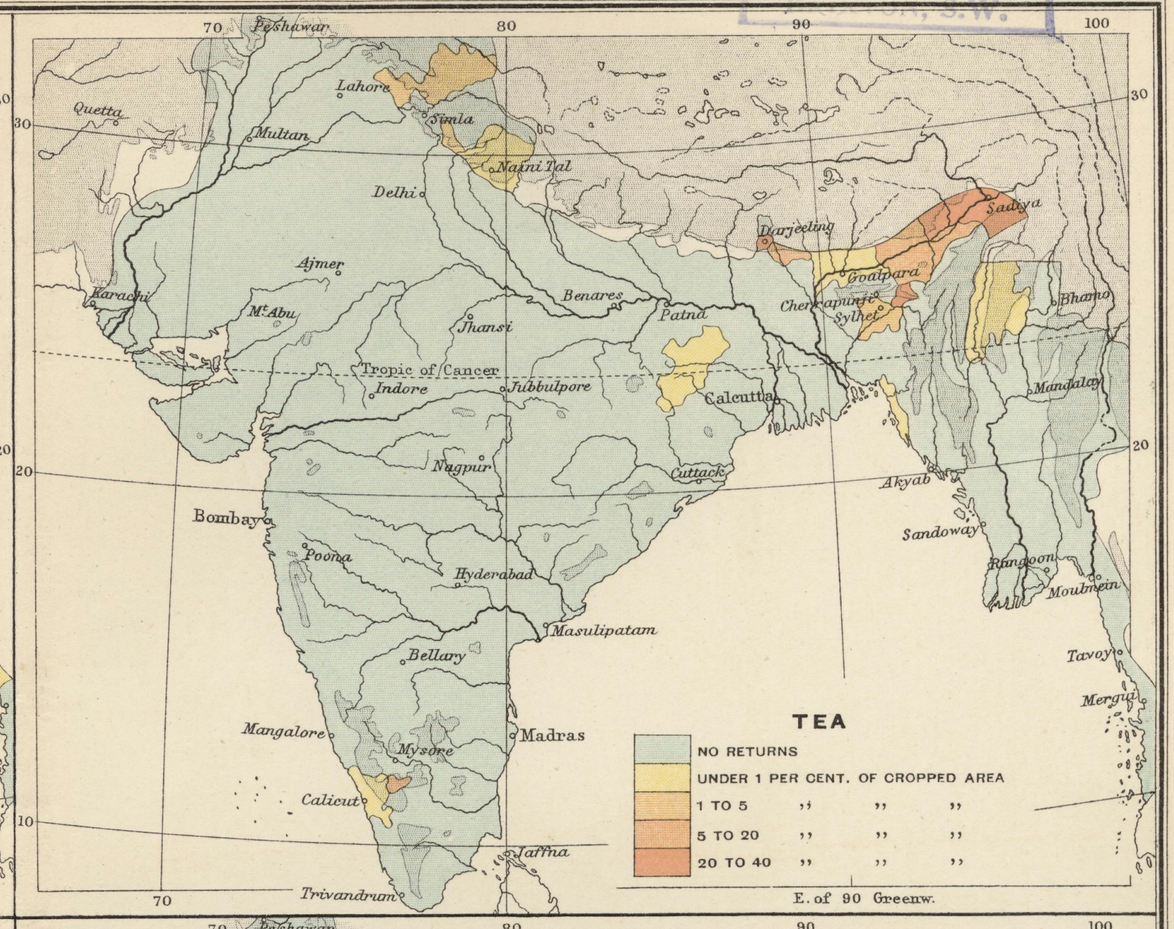
John Bartholomew & Co.

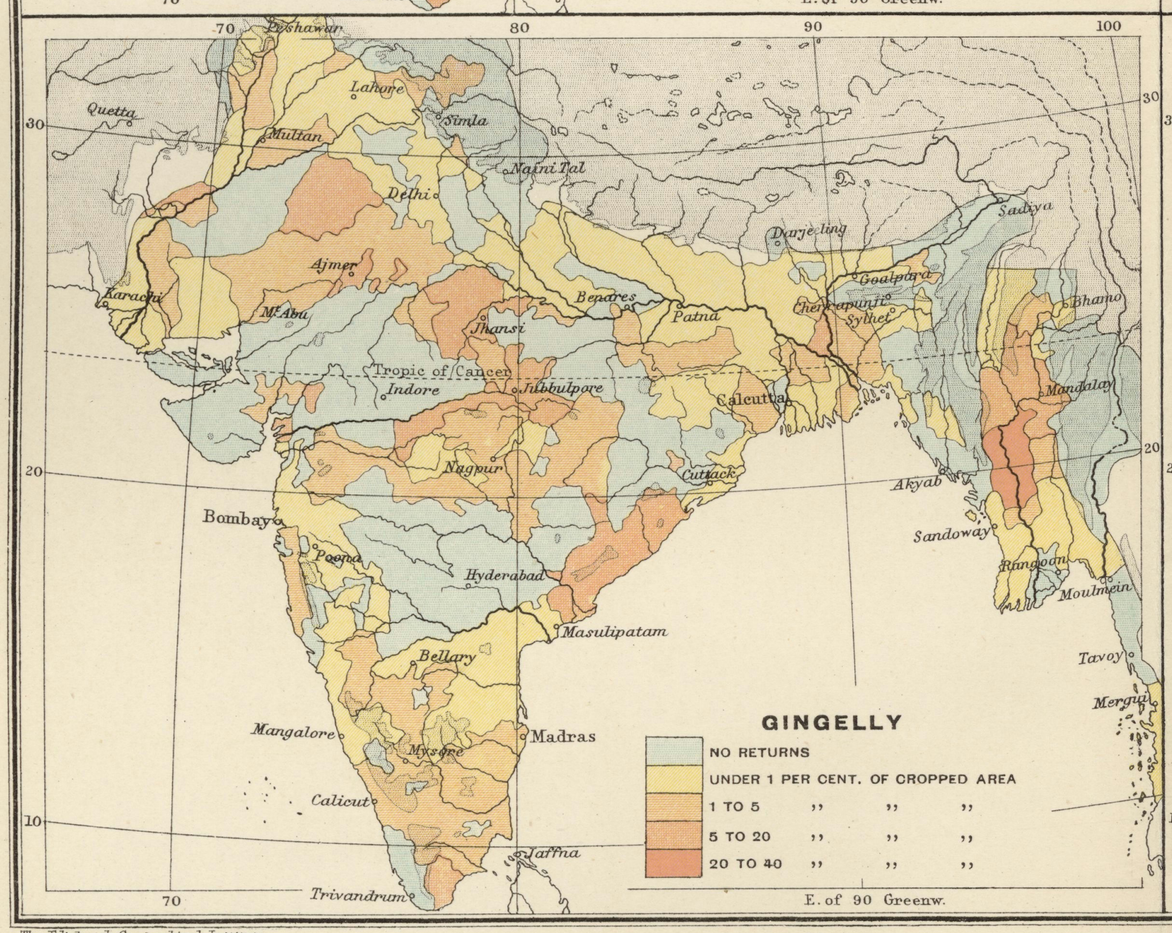
Sri Satguru Jagjit Singh Ji eLibrary NamdhariElibrary@gmail.com

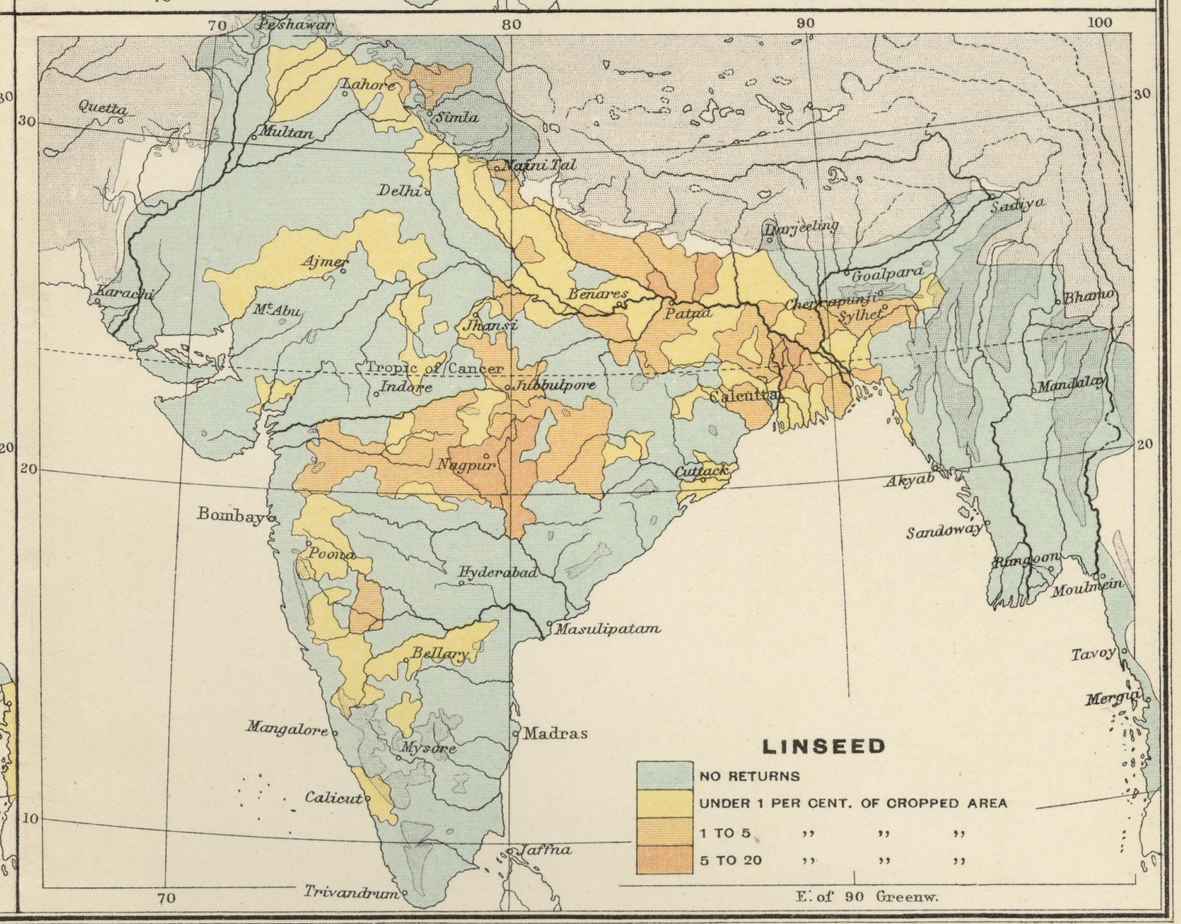
AGRICULTURAL PRODUCTS

THE TATE ... LIBRARY ... S.W.









The Edinburgh Geographical Institute

The Plateau Area above 3000 ft. is shown by a ruling of fine black dots thus

John Bartholomew & Co.

Sri Satguru Jagjit Singh Ji eLibrary NamdhariElibrary@gmail.com

THE TATE CENTRAL LIBRARY BRIXTON S.W.

PRINCIPAL ECONOMIC MINERALS

English Miles 0 100 200 300 400

AFGHANISTAN
TIBET
Khaim
NEPAL
BHUTAN
ARABIAN SEA
BAY OF BENGAL
BOMBAY
MADRAS
CALCUTTA
CEYLON
RANGOON
Herat
Nemeksar
KABUL
PESHAWAR
Kohat
Hazara
SRINAGAR
Rawal Pindi
Korani
Dandot
Jhewra
Jammu
Sialkot
Kandahar
Chaman
QUETTA
Khost
Kalat
Amritsar
LAHORE
Jalandhar
Simla
Ferozepore
Ambala
Garhwal
Tehri
Patiala
Saharanpur
Multan
Bahawalpur
Shikarpur
Khairpur
Jaisalmer
Bikaner
Delhi
Meerut
Moradabad
Rampur
Bareilly
Shahjahanpur
Aligarh
Alwar
Mutra
Farrukhabad
Sambhar
JAIPUR
Rajgarh
Agra
Bhangaru
Kirwar
Ajmer
Jodhpur
Bela
Gwadar
Ormara
Karachi
Hyderabad
Tropic of Cancer
G. Rann of Cutch
Bhuj
Gulf of Cutch
Navanagar
Rajkot
Bhaunagar
Gulf of Cambay
Diul (Port.)
Daman (Port.)
Surat
Dhulia
R. Tapti
Ratlam
Ahmadabad
Baroda
R. Narbada
Barwaka
INDORE
Bhopal
Jubbulpore
Sihora
Katni
Umaria
Mohpani
Khandwa
Chhindwara
Betughat
Amraoti
NAGPUR
Bhandara
Warora
Nirmal
Aurangabad
Ahmadnagar
Poona
Mahabaleshwar
Sholapur
Ratnagiri
Kolhapur
Malwan
Hungund
Lingsugar
R. Kistna
Dharwar
Nova Goa (Panjim)
GOA
Hubli
Bellary
Ramulkotta
Shimoga
Mangalore
Bangalore
Kolar
Mercara
MYSORE
Cannanore
Mahé (Fr.)
Calicut
Kanjamalli
Coimbatore
Salem
Kombakonam
Trichinopoly
Tanjore
Cochin
Madura
Palk Str.
Jaffna
Timevelli
Trivandrum
C. Comorin
Gulf of Manar
Trincomali
Laccadive Islands
Andaman Islands
Port Blair
Little Andaman
Ten Degree Channel
Nicobar Islands
Mergui Archipelago
Tavoy
Moulmein
Gulf of Martaban
C. Negrais
Basseins
Akyab
Borongo
Minbu
R. Irrawaddy
Yenangyoung
Thayetmyo
Prome
Ramree
Cheduba I.
Pakokku
Mandalay
Bhamo
Myitkyina
Wuntho
Chindwin
Thirdudaw
Kalwet
Lashio
R. Salween
Mekong
Sadiya
Dibboi
Makum
Pinakha
Darjeeling
KATMANDU
Shillong
Cherra Punjee
Cachar
Imphal (Manipur)
DACCA
Chittagong
Patna
Bhagalpur
Rajmahal
Karharbari (Giridhi)
Raniganj
Daltonganj
Singrauli
Karanpura
Barakar
Hori
Chandarnagar (Fr.)
Bardwan
Howrah
Chaibasa
Midnapur
Barabhum
Bamanghati
Korba
Deb Valley
Gaya
Rewah
Mirzapur
Benares
ALLAHABAD
Jhansi
Dhuwara
Bijawar
Punnar
Tonk
Bundi
R. Chambal
Gwalior
Cawnpore
Lucknow
Fyzabad
Gorakhpur
Darbhanga
Chapra
Gangar
Udaipur
Sambhar
Ajmer
Kirwar
Bhangaru
Rajgarh
Alwar
Mutra
Farrukhabad
Aligarh
Shahjahanpur
Bareilly
Rampur
Moradabad
Meerut
Delhi
Shigatse
Brahmaputra or Tsanpa R.
LHASA
Tengri Nor
Manasarowar Lakes
Zilling Tso
Chiamdo
Ghod-i Zureh
Chaita
Kohad
Mandi
Sangar Marg
Raipur
Cuttack
Pt. Palmyras
R. Mahanadi
Puri
Jagdalpur
Chitra
Jaypur
Madugala
Vizagapatam
R. Godavari
Polarum
Rajamundri
Yanaon (Fr.)
Masulipatam
Singareni
HYDERABAD
Secunderabad
Ongole
Rasanur
Tirtamalli
Pondicherry (Fr.)
Cuddalore
Karikal (Fr.)
Negapatam
Pt. Calimere
Porto Novo
Chidambaram
Pt. Palmyras
Orissa
Midnapur
Chaibasa
Barabhum
Bamanghati
Howrah
Bardwan
Chandarnagar (Fr.)
Hori
Barakar
Karanpura
Raniganj
Daltonganj
Singrauli
Karharbari (Giridhi)
Rajmahal
Bhagalpur
Patna
Darbhanga
Chapra
Gonakhpur
Fyzabad
Lucknow
Cawnpore
Gwalior
Punnar
Dhuwara
Bijawar
Gangar
Udaipur
Tonk
Bundi
R. Chambal
Jhansi
ALLAHABAD
Benares
Mirzapur
Rewah
Gaya
Sambhar
Ajmer
Kirwar
Bhangaru
Rajgarh
Alwar
Mutra
Farrukhabad
Aligarh
Shahjahanpur
Bareilly
Rampur
Moradabad
Meerut
Delhi
Shigatse
Brahmaputra or Tsanpa R.
LHASA
Tengri Nor
Manasarowar Lakes
Zilling Tso
Chiamdo
Ghod-i Zureh
Chaita
Kohad
Mandi
Sangar Marg
Raipur
Cuttack
Pt. Palmyras
R. Mahanadi
Puri
Jagdalpur
Chitra
Jaypur
Madugala
Vizagapatam
R. Godavari
Polarum
Rajamundri
Yanaon (Fr.)
Masulipatam
Singareni
HYDERABAD
Secunderabad
Ongole
Rasanur
Tirtamalli
Pondicherry (Fr.)
Cuddalore
Karikal (Fr.)
Negapatam
Pt. Calimere
Porto Novo
Chidambaram
Kanjamalli
Salem
Kombakonam
Coimbatore
Trichinopoly
Tanjore
Cannanore
Mahé (Fr.)
Calicut
Mangalore
Bangalore
Kolar
Mercara
MYSORE
Cochin
Madura
Palk Str.
Jaffna
Timevelli
Trivandrum
C. Comorin
Gulf of Manar
Trincomali
Laccadive Islands
Andaman Islands
Port Blair
Little Andaman
Ten Degree Channel
Nicobar Islands
Mergui Archipelago
Tavoy
Moulmein
Gulf of Martaban
C. Negrais
Basseins
Akyab
Borongo
Minbu
R. Irrawaddy
Yenangyoung
Thayetmyo
Prome
Ramree
Cheduba I.
Pakokku
Mandalay
Bhamo
Myitkyina
Wuntho
Chindwin
Thirdudaw
Kalwet
Lashio
R. Salween
Mekong
Sadiya
Dibboi
Makum
Pinakha
Darjeeling
KATMANDU
Shillong
Cherra Punjee
Cachar
Imphal (Manipur)
DACCA
Chittagong
Patna
Bhagalpur
Rajmahal
Karharbari (Giridhi)
Raniganj
Daltonganj
Singrauli
Karanpura
Barakar
Hori
Chandarnagar (Fr.)
Bardwan
Howrah
Chaibasa
Midnapur
Barabhum
Bamanghati
Korba
Deb Valley
Gaya
Rewah
Mirzapur
Benares
ALLAHABAD
Jhansi
Dhuwara
Bijawar
Punnar
Tonk
Bundi
R. Chambal
Gwalior
Cawnpore
Lucknow
Fyzabad
Gonakhpur
Darbhanga
Chapra
Gangar
Udaipur

THE TATE
LIBRARY
LRIXTON S.W.

POLITICAL DIVISIONS OF THE INDIAN EMPIRE

English Miles 0 100 200 300 400

AFGHANISTAN
Herat
Nemeksar
KABUL
Kandahar
Chaman
QUETTA
Gaudi-i-Pareh
Nushki
BALUCHISTAN AGENCY
Kalat
Bela
Sonmiani
Gwadar
Pasni
Ormara
Karachi
Hyderabad
Sind
Jaisalmer
Khairpur
Shikarpur
R. Indus
Bahawalpur
Multan
Ferozepore
Patiala
Saharanpur
Ambala
Amritsar
LAHORE
Jullundur
Simla
Garhwal
Tehri
Meerut
Moradabad
Rampur
Bareilly
Shahjahanpur
Delhi
Aligarh
Mutra
Alwar
JAIPUR
Farrukhabad
Agra
Lucknow
Cawnpore
Fyzabad
Gorakhpur
RAJPUTANA AGENCY
Jodhpur
Ajmer
AJMER-MERWARA
Tonk
Chambal R.
Bundi
Gwalior
Jhansi
ALLAHABAD
Benares
Mirzapur
Rewah
Udaipur
Rann of Cutch
Bhuj
Gulf of Cutch
Navanagar
Rajkot
Kathiawar
Bhawnagar
Ahmadabad
Baroda
R. Narbada
Ratlam
INDORE
Bhopal
Jubbulpore
CENTRAL INDIA AGENCY
Gujarat
Surat
Dhulia
R. Tapti
Daman (Port.)
Gulf of Cambay
Diu I. (Port.)
Khandwa
Amraoti
NAGPUR
Raipur
CENTRAL PROVINCES
Berar
Aurangabad
BOMBAY
Poona
Ahmadnagar
Ratnagiri
Kolhapur
Sholapur
HYDERABAD
Secunderabad
HYDERABAD
Jagdalpur
Bastar
Jeypore
R. Godavari
Vizagapatam
Orissa
Cuttack
R. Mahanadi
Pt. Palmyras
Puri
Chanaon (Fr.)
R. Kistna
Masulipatam
Nova Goa (Panjim)
GOA
Hubli
Bellary
Shimoga
MYSORE
Bangalore
Mangalore
Mercara
COORG
MYSORE
Cannanore
Mahe (Fr.)
Calicut
Coimbatore
Salem
Kombakonam
Trichinopoly
Tanjore
Cochin
Travancore
Madura
Timevelly
Tuticorin
Gulf of Manar
Trivandrum
C. Comorin
Minikoi
Laccadive Islands
MADRAS
Pondicherry (Fr.)
Cuddalore
Karikal (Fr.)
Negapatam
Pt. Calimere
Palk Str.
Jaffna
Trincomali
CEYLON
Kandy
COLOMBO
Galle
Dondra H.d
ARABIAN SEA
BAY OF BENGAL
TIBET
Zuling Tso
Manasarowar Lakes
Tengri Nor
LHASA
Brahmaputra or Tsampo R.
Shigatse
Chiamdo
Kham
NEPAL
KATMANDU
Sikkim
Darjeeling
Punakha
BHUTAN
Sadiya
Cooch Behar
EASTERN BENGAL AND ASSAM
Shillong
Cherra Punji
Dacca
Tippera
R. Ganges
Chapra
Darbhanga
Bihar
Patna
Gaya
Bhagalpur
Burdwan
Chandernagar (Fr.)
Howrah
CALCUTTA
Midnapur
Chittagong
Chin Hills
Myitkyina
Imphal (Manipur)
Bhamo
UPPER BURMA
N. Shan States
Mandalay
R. Irrawaddy
R. Salween
Southern Shan States
Karenni
Prome
Akyab
Arakan
Cheduba I.
LOWER BURMA
RANGOON
Bassein
Moulmein
Gulf of Martaban
C. Negrais
Tavoy
Mergui Archipelago
Andaman Islands
Port Blair
Little Andaman
Ten Degree Channel
Nicobar Islands
Great Nicobar
Tropic of Cancer

REFERENCE NOTE

BRITISH INDIA COLOURED	RED
TERRITORIES PERMANENTLY ADMINISTERED BY THE GOVERNMENT OF INDIA	PINK
NATIVE STATES AND TERRITORIES	YELLOW
RAILWAYS SHOWN THUS	———

60 64 68 72 76 80 84 88 92 96 100 Longitude East from Greenwich
32 28 24 20 16 12 8

The Edinburgh Geographical Institute

J.G. Bartholomew.

Sri Satguru Jagjit Singh Ji eLibrary NamdhariElibrary@gmail.com

THE TATE CENTRAL LIBRARY LONDON S.W.

MILITARY DIVISIONS

English Miles 0 100 200 300 400

AFGHANISTAN
TIBET
BALUCHISTAN
NEPAL
BHUTAN
ARABIAN SEA
BAY OF BENGAL
LHASA
Tropic of Cancer

PESHAWAR
1
Chitral
Kala-Drosh
Chak Darra
Dargai
Mardan
Abbottabad
PESHAWAR
Jamrud
Attock
Naushahra
Murree
Campbellpur
Thal
Kohat
Bannu
KOHAT
Rawal-Pindi
Jhelum
2
BANNU
RAWAL PINDI
Dalhousie
Jandola
Dera Ismail Khan
Sialkot
Bakloh
NORTHERN
Dharmsala
ARMY
LAHORE
Amritsar
Jullundur
Jutogh
F.t Sandeman
Kila Saifulla
Mean Meer
Chaman
Spinwana
Shelabagh
Pishin
Hindu Bagh
Sabathu
Simla
Dagshai
Solon
Kasauli
Chakrata
Landour
Dehra-Dun
QUETTA
Hirok
Loralai
Dera-Ghazi-Khan
Ferozepore
3
LAHORE
Nushki
QUETTA
Sibi
Khar
Harrand
DERAJAT
Multan
Ambala
Lansdowne
Roorkee
Ranikhet
Chaubattia
Almora
Nainital
Meerut
Moradabad
Jacobabad
Delhi
7
MEERUT
4
Bikaner
Bareilly
Shahjahanpur
Sitapur
Muttra
Fatehgarh
Agra
Lucknow
Fyzabad
Lebong
Gangtok
Darjeeling
Dibrugarh
Sadiya
Ajmer
Nasirabad
Deoli
Cawnpore
Hyderabad
Karachi
Erinpura
Abu
Udaipur
Kotra
Deesa
Palanpur
Nimach
Kherwara
MHOW
5
Guna
Jhansi
Nowgong
ALLAHABAD
Benares
Dinapore
Satna
LUCKNOW
8
NORTHERN
ARMY
Shillong
Kohima
Imphal
(Manipur)
Bhamo
Saugor
Agar
Bhuj
Ahmadabad
Sehore
Jubbulpore
Sardarpur
Indore
Ranchi
Barrackpore
Dum Dum
CALCUTTA
Shwebo
Maymyo
Mandalay
Rajkot
Baroda
Mhow
Pachmarhi
Khandwa
Asirgarh
Ellichpur
Kamptee
Sitabaldi
BURMA
Meiktila
Keng Tung
Fort Stedman
SOUTHERN
ARMY
Thayetmyo
Aurangabad
Deolali
Cuttack
Ahmadnagar
BOMBAY
(Colaba)
Khandala
Kirkee
Sirur
6
Poona
Purandhar
POONA
Satara
ARMY
Vizianagram
Secunderabad
Bolarum
RANGOON
9
Belgaum
SECUNDERABAD
Bellary
Bangalore
Poonamallee
MADRAS
St Thomas Mt
Pallavaram
Andaman Islands
Port Blair
Cannanore
Ootacamund
Wellington
Calicut
Malappuram
Trichinopoly
Laccadive Islands
CEYLON
Nicobar Islands

NORTHERN ARMY
FRONTIER BRIGADES
1 PESHAWAR
2 RAWAL PINDI
3 LAHORE
7 MEERUT
8 LUCKNOW

SOUTHERN ARMY
BURMA
4 QUETTA
5 MHOW
6 POONA
9 SECUNDERABAD

The Boundaries of Divisions are shown by red lines

60 64 68 72 76 80 84 88 92 96 100
36 32 28 24 20 16 12 8
Longitude East 88 from Greenwich

The Edinburgh Geographical Institute

J.G.Bartholomew.

Sri Satguru Jagjit Singh Ji eLibrary NamdhariElibrary@gmail.com

THE TATE CENTRAL LIBRARY BRIXTON, S.W.

GENERAL MAP OF RAILWAYS

English Miles 0 100 200 300 400

Railways Open

" Projected or constructing

Steamship Routes



The Edinburgh Geographical Institute John Bartholomew & Co.

Sri Satguru Jagjit Singh Ji eLibrary NamdhariElibrary@gmail.com

RAILWAYS AND INLAND NAVIGATION

Section 1

For Explanatory Note see Section 3

English Miles
0 20 40 80 120 160

NORTH WEST FRONTIER PROVINCE
BALUCHISTAN
SIND
RAJPUTANA
PUNJAB
KASHMIR
UNITED PROVINCES
CENTRAL INDIA
BERAR
GUJARAT
KATHIAWAR
CUTCH
AFGHANISTAN
ARABIAN SEA
Gulf of Cambay
Gulf of Cutch
Rann of Cutch
Mouths of the Indus
From Bushire 1020 Miles
From Aden 1450 Miles
182 Miles
108 Miles
65 Miles
192 Miles
Karachi to Bombay 500 Miles

KABUL, Jalalabad, Khyber Pass, Dargai, Jamrud Fort, Naushahra, Kurram, PESHAWAR, Attock, Rowalpindi, Golra Jn., RAWALPINDI Jn., Kohat, Thal, Khushalgarh, Bannu, Mari, Jhelum, Dandot, Rasúl, Gujrat, Jammu, Kundian Jn., Bhera, Baha-Oddin, Malakwal Jn., Sialkot, Shahpur, Kandahar, Dera Ismail Khan, Darya Khan, Sargoda, Bhakkar, Jhelum R., R. Chenab, Zhob R., LAHORE, AMRITSAR, Guiranwala, Gurdaspur, Pathankot, Dharmsala, Kangra, Nagar, Chamba, Chandra R., R. Indus, Srinagar, Leh, Shyok R., Jhelum R., Padam, Naoshera, Kishtwar, Chaman, Gulistan, Pishin, Bostan Junc., Loralai, QUETTA, Harnai, Kolpur, Nushki, Ab-i-gum, Nari Bank, SIBI, Rindli, Bolan Junc., KALAT, Mithankot, Ganḍava, Jacobabad, Shikarpur, Ruk Jn., Sukkur, Rohri, Khairpur, Larkhana, Reti, R. Indus, Khanpur, Leigh, Shorkot, Jhang, Lyallpur, Raiwind Jn., Kapurthala, Sultanpur, Jullundur, Phillaur, Suket, R. Sutlej, SIMLA, Kalka, Chakrata, Ludhiana, FEROZEPORE, Montgomery, Faridkot, Pakpattan, Fazilka, Bhatinda, Dhuri, Nabha, Rajpura Junc., Ambala, Patiala, Mussoorie, Tehri, Dehra Dun, Mahmud Kot Jn., MULTAN, Dera Ghazi Khan, Ghazi Ghat, Muzaffargarh, R. Sutlej, Lodhran, S.P.R., Mc Leodganj, Kaithal, SAHARANPUR J., Roorkee, Hardwar, Lhaksar Junc., Kotdwara, Najibabad, Ramikhet, Almora, Naini Tal, Ramnaga, Kathgodam, Haldwani, Kashipur, Rampur, Laikua, Jakhal, Karnal, Narwana, Sirsa, Muzaffarnagar, Bijnor, Hissar, Hansi, Rohtak, MEERUT, Shahdara, Hapur, Moradabad, PILIBHIT, Chandausi, Bhojeepura Junc., Mailani, Chandan Chowki, Dudwa, Sonaripur, Bulandshahr, Khurja, Mahajan, Loharu, Garh, Harsaru J., DELHI, Ghaziabad, Rewari, Narnaul, Fatehpur, Bikaner, Palana, Gigasar, Nagaur, Jaisalmer, Kuchaman, Sambhar L., Sambhar, Phalera J., JAIPUR, Bandikui Junc., ALIGARH, Sanket, Brindaban, Alwar, MUTTRA, Hathras Rd. J., Hathras City, Bharatpur, Kasganj, Saron, SHAHJAHANPUR, Farrukhabad, Hardoi, Mainpuri, Tundla Jn., AGRA, Shikohabad, Etawah, Madhoganj, Balamau, Brahmavart, Mandhana, CAWNPORE, Merta Road, Jhapog, Sangani, Kishangarh, AJMER, Jodhpur, Luni Junc., Pachpadra, Balotra, Barmer, Nasirabad, Nawai, Tonk, Sawai Madhopur, DHOLPUR, Karauli, Bari, Bhind, Sabalgarh, GWALIOR, Jalaun, Kunch, Hamirpur, Shivpur, Sindh R., Datia, Ait, Rath, Sipri, JHANSI, Mahoba, BANDA, Chambal R., Banas R., Deoli, Bundi, Kotah, Baran, Nowgong, Lalitpur, Tehri, Panna, Bina, Goona, Shalrapatan, Marwar Junc., Umarkot, Hyderabad, Giduband, Rahoki Jn., Kotri, Jhimpir, Ras Muari, Kiamari, KARACHI, Ghizri Cr., Badin, Luni R., Erinpura Road, Sirohi, Mt. Abu, Abu Road, Chitor, UDAIPUR, NEEMUCH, Nagar Parkar, Deesa, Palanpur, Radhanpur, Lakhoat, Kheralu, Patan, Idar, Mehsana, Vijapur, Ahmadnagar, Dungarpur, Banswara, Partabgarh, Jaora, Bhuj, Anjar, Tuna, Kharaghoda, Patri, Kalol, Sabarmati, AHMADABAD, Viramgam, Dhrangadra, Morvi, Mandvi, Gulf of Cutch, Jamnagar, Vankaner Jn., Wadhwan Jn., Limbdi, M.R.W., Navanagar, Dwarka, RAJKOT, Gondal, Porbandar, Jetalsar Jn., B.G.J.P.R., Bhaunagar (Bander), Juniagarh, Palitana, Dhola Jn., Veraval, Mangrol, Jafarabad, Diu (Port), Daman (Port), Gogo, Dholka, Petlad, Anand Junc., BARODA, Godhra, Cambay, Padra, Dabhoi, Miyagam, Mhow, Kanjat, Chandod, Nandod, BROACH, Ankleshvar, SURAT, Kankra Khari, Bodeli, Dohad, Jhabua, Dhar, Mhow, INDORE, Ujjain, Dewas, Sehore, BHOPAL, Fatehabad Junc., RUTLAM, Nagda, Bhilsa, Gadarwara, Hoshangabad, Gotitoria, Mohpani, NARSINGHPUR, JUBBULPORE, Katni, SAUGOR, Damoh, Narbada R., Barwani, Harda, ITARSI JUNC., MANDLA, Nainpur, Sirgora, CHHINDWARA, Seoni, Barcui, Betul, KHANDWA JUNC., Balaghat (Burha), Gondia, Burhanpur, Chikalda, Ellichpur, Kamptee, NAGPUR, Bhandara, Amalner, Dhulia, Jalgaon, BHUSAWAL JUNC., Jalamb Junc., AMRAOTI, Khamgaon, AKOLA, Badnera J., WARDHA JUNC., Pauni, Hinganghat, Wardha R., Warora, Wun, CHANDA, Ballalpur, Chalisgaon, Manmad J., Assaye, Ellora, Aurangabad, Jalna, Basim, Painganga R., Sirpur Tandur, Nasik, Igatpuri, Kalyan, Thana, Dadar, BOMBAY, Alibag, Khopoli, Neral, Palasdhari, Lonauli, AHMADNAGAR, Bhir, PARBHANI, NANDER, R. Godavari, INDUR, Bansda, Surgana, Jhimpir, Gidubanda, Hola, Sehwan, Bela, Jhimpir, Lakhoat, Mandvi, Dwarka, Porbandar, Veraval, Gondal, Jamnagar, Navanagar, Anjar, Tuna, Morvi, Dhrangadra, Viramgam, Patri, Kharaghoda, Kalol, Sabarmati, Mehsana, Patan, Kheralu, Idar, Deesa, Radhanpur, Palanpur, Lakhoat, Bhuj, Rann of Cutch, Gulf of Cutch, Gulf of Cambay, Mouths of the Indus, ARABIAN SEA, Karachi to Bombay 500 Miles, 182 Miles, 108 Miles, 65 Miles, 192 Miles, From Bushire 1020 Miles, From Aden 1450 Miles

REFERENCE

	Open	in construction
5' 6" Gauge		
3' 3⅜" "		
2'6" & 2' Gauges		
Railways projected		
Canals		

The Edinburgh Geographical Institute

John Bartholomew & Co.

THE TATE CENTRAL LIBRARY BRIXTON S.W. Plate 23.

Sri Satguru Jagjit Singh Ji eLibrary NamdhariElibrary@gmail.com

THE TATE CENTRAL LIBRARY BRIXTON, S.W.

RAILWAYS AND INLAND NAVIGATION
Section 2

For Explanatory Note see Section 5

English Miles
0 20 40 80 120 160

REFERENCE

	Open	in construction
5' 6" Gauge	———	———
3' 3⅜" "	———	———
2'6" & 2' Gauges	———	———
Railways projected	.....	
Canals	———	

The Edinburgh Geographical Institute

John Bartholomew & Co.

Sri Satguru Jagjit Singh Ji eLibrary NamdhariElibrary@gmail.com

THE TATE CENTRAL LIBRARY

RAILWAYS AND INLAND NAVIGATION
Section 3

English Miles
0 20 40 80 120 160

REFERENCE

	Open	in construction
5' 6" Gauge		
3' 3⅜" "		
2'6" & 2' Gauges		
Railways projected		
Canals		

EXPLANATORY NOTE

Assam-Bengal	A.B.R.
Assam Rys & Trading Co.	A.R.&T.C.R.
Barsi Light	B.L.R.
Bengal & North Western	B.&N.W.R.
Bengal-Dooars	B.D.R.
Bengal-Nagpur	B.N.R.
Bhavnagar-Gondal-Junagad-Porbandar	B.G.J.P.R.
Bombay-Baroda & Cent. India	B.B.&C.I.R.
Bukhtiarpur Light	B.L.R.
Burma	B.R.
Darjeeling-Himalayan	D.H.R.
Deoghar	D.R.
East India	E.I.R.
Eastern Bengal	E.B.R.
Gt Indian Peninsula	G.I.P.R.
Howrah-Amta Light	H.A.L.R.
Howrah-Sheakhala Light	H.S.L.R.
Jodhpur-Bikaner	J.B.R.
Jorhat	J.R.
Madras	M.R.
Morvi	M.R.W.R.
Nizam's Guaranteed	N.G.R.
North Western	N.W.R.
Oudh & Rohilkhand	O.&R.R.
Rohilkhand & Kumaon	R.&K.R.
South Indian	S.I.R.
Southern Mahratta	S.M.R.
Southern Punjab	S.P.R.
Tezpore-Balipara	T.B.R.
Udaipur-Chitor	U.C.R.

The Edinburgh Geographical Institute
John Bartholomew & Co.

Sri Satguru Jagjit Singh Ji eLibrary NamdhariElibrary@gmail.com

ARCHÆOLOGICAL SKETCH MAP

English Miles 0 100 200 300 400

60 64 68 72 76 80 84 88 92 96 100

32 28 24 20 16 12 8

Balkh Andarab Gilgit R. Indus Herat Bamian Kabul Hupian-Charikar Manglaur Jalalabad Charsadda Mansahra KASHMIR Peshawar Shahbazgarhi Srinagar Ladakh Ghazni Attock Punch Islamabad (Anantnag) Rawalpindi Manikyala Martand Bannu Shandheri (Taxila) Kishtwar Malot Badrawar Jummu Chamba Sialkot (Sakala) Pathankot Kangra Kandahar Amritsar Lahore Jalandhar PUNJAB Harappa Ferozepore Kalsi Dera Ghazi Khan Multan Saharanpur Hardwar Baijnath Karnal Sui-Vihar Hissar Sonepat Rohtak Delhi Brahmaputra R. R. Indus Sravasti NEPAL Alwar Bairath Muttra (Mathura) Agra Sankisa Bahraich Piprawa Khatmandu Bhatgaon Sehwan Thal Rukhan Jaisalmer Sambhar Fatehpur Sikri Kanauj Kapilavastu Sibsagar Ajmer Lucknow Gorakhpur Kesaniya Jalpes Hajo Tezpur Brahmanabad RAJPUTANA Chatsu Suhania Ajodhya Kamakhya Gauhati Dimapur Balmer Ranthambhor R. Chambul Gwalior Besarh Kantanagar Mogaung Sind Datia Jaunpur Maner Bihar Nadol Orchha Allahabad Benares Patna Dinajpur Sylhet Bhinmal Sadri Mahoba Sahasram Monghyr Badal Chitor Chitrakot Bihar Mt. Abu Nagda Baroli Khajraho Kalinjar Mirzapur Gaya Gaur Bhamo Udaipur Jharapatan Bharaut Rajagriha Mandar Hill Rohtasgarh Budh-Gaya Atia Wuntho Tropic of Cancer Rakhabdev Dhamnar Chanderi Murshidabad R. Ganges Sonargaon Mong Maw Patan Siddhapur Mandasor Malwa Eran Deogarh Parsvanath Mt. Barakar Dacca Hsenwi Cutch Mudhera Sanchi Bhilsa Bilhari Rupnath BENGAL Taguang (Old Pagan) Kalemyo Mong Mit Ahmadabad Ujjain Jubbulpore Bishnupur Satgaon Baidyabati Shwebo Hsipaw Gujarat Dhar Ramgarh Hill Sitakund Calcutta Chittagong BURMA Mandalay Dwarka Cambay Bagh Mandu Mandla Amarkantak Sagaing Amarapura Ghumli Girnar Hill Wala Dabhoi Mandhata Tamluk Ava Pakangyi Junagarh Narbada Palitana Broach Burhanpur Balasore Nyaung Gywe (Kasambhi) Keng Tung Somnath Tapi Gawilgarh Orissa Pagan (Armadhipa) Mahamuni Surat Ajanta Jajpur Myohaung (Arakan) Mong Nai (Konandi) Unittaung Pitalkhora Manmad Ellora Lonar Chanda R. Mahanadi Ratnagiri Hill Legaing Taung-dwingyi Akyab Nasik Markandi Udayagiri Hill Bhuvaneswar Konarak Mong Pai Sinnar Aurangabad Mindon Pyinmana Kiang Mai (Kantapuri) Supara Patthan Puri Taungoo Kalyan Junnar Jaugada Prome Lampun (Harihansa) Salsette Bombay Kanheri Ahmadnagar Mahendragiri R. Irrawaddy Karle Srikurmam Sandoway Poona Ter Nilanga Hanamkonda Kalingapatam Peggy Thaton Kuda Tagara Dharasivas Worangal R. Godavari Mahad Kalyani Bidar Syriam Rangoon Moulmein Dabhol Buchanapalli Golconda Karad Gulbarga Hyderabad Pithapuram Vegi Orakasharama Bassein Kolhapur Bijapur R. Kistna Amaravati Belgaum Chezarla Masulipatam Pattadkal Srisailam Dharwar Badami Adoni Ittagi Vijayanagar Tavoy Dambal Bellary Hangal Siddapura Banaxasi Hanihar Balagami Bhatkal Tirupati Arsikere Udipi Koravangala Madras Mudbidri Belur MYSORE Conjeevaram Vellore Mamallapuram Sravana-Belgola Seringapatam Tirumalai Mysore Tarakad Gingee Laccadive Is. Gangaikondapuram Chilambaram Kombakonam Trichinopoly Negapatam Tanjore Palni Madura Rameswaram Tinnevelli Tiruchendur Anuradhapura CEYLON Pollonarua Andaman Islands Nicobar Islands Tenasserim

ARABIAN SEA

BAY OF BENGAL

Malabar

Longitude East 88 from Greenwich

REFERENCE NOTE

BUDDHIST ..... Mindon

HINDU ..... Patan

MUHAMMADAN ..... Adoni

The Edinburgh Geographical Institute

J.G.Bartholomew.

Sri Satguru Jagjit Singh Ji eLibrary NamdhariElibrary@gmail.com

THE TATE CENTRAL LIBRARY BRIXTON, S.W.

INDIA 1765

English Miles 0 50 100 200 300 400

Kabul
AFGHANISTAN
Peshawar
Attock
KASHMIR
PUNJAB
SIKH
Kangra
Lahore
Multan
Patiala
AFGHAN
BAHAWALPUR
SIND
RAJPUT
Jodhpur
Ajmer
Jaipur
JAT
Agra
Gwalior
MUGHAL
Panipat ✕1761
Delhi
ROHILKHAND
KUMAUN
NEPAL
TIBET
BHUTAN
ASSAM
OUDH
Lucknow
Gorakhpur
Kora
Buxar 1764
Allahabad
Benares
Patna ✕1758
BEHAR
Monghyr
Udhuanala ✕1763
Murshidabad
Cossimbazar
Plassey ✕1757
Dacca
BENGAL
Chandernagore ✕1757
Chinsurah ✕1758
Calcutta ✕1756
Chittagong
Sambalpur
ORISSA
Cuttack
BUNDELKHAND
MARATHA
CUTCH
GUJARAT
MALWA
BHOPAL
Indore
Baroda
TERRITORY
Surat
KHANDESH
BERAR
Nagpur
Aurangabad
Ahmadnagar
Bassein
Salsette I.
Bombay
Poona
Bankot
KONKAN
Satara
NIZAM
Hyderabad
Bijapur
Gheria ✕1756
Goa
NORTHN CIRCARS
Yanaon
Guntur
Masulipatam ✕1759
ARABIAN SEA
BAY OF BENGAL
Bellary
Cuddapah
COROMANDEL
MYSORE
Madras ✕1746
Bangalore
Arcot ✕1751
Seringapatam
Mangalore
Mysore
Wandiwash ✕1760
Pondicherry ✕1761
Gingee
Tellicherry
Mahé
Calicut
Fort St David ✕1758
Devikota
Karikal
Trichinopoly ✕1752
Tanjore
Dindigul
TRAVANCORE
Anjengo
Laccadive Islands
CEYLON
Maldive Islands

NOTE TO COLOURING
BRITISH TERRITORY
HINDU ,,
MUHAMMADAN

Longitude East 80 from Greenwich

INDIA 1805

English Miles 0 50 100 200 300 400

Kabul
AFGHANISTAN
Peshawar
Attock
KASHMIR
Srinagar
SIKH
Kangra
Lahore
DERAJAT
Multan
Patiala
BAHAWALPUR
SIND
RAJPUT
Jodhpur
Ajmer
Jaipur
JAT
Gwalior ✕1780
Agra ✕1803
Delhi ✕1803-4
Paniput
Laswari ✕1803
Bharatpur ✕1805
Aligarh ✕1803
Fatehgarh ✕1774, 1794
GARHWAL
KUMAUN
RAMPUR
ROHILKHAND
CEDED AND CONQUERED PROVS
NEPAL
TIBET
BHUTAN
ASSAM
OUDH
Lucknow
Gorakhpur
Cooch Behar
Patna
BEHAR
Allahabad
Benares
BUNDELKHAND
SINDHIA
HOLKAR
MARATHA
CUTCH
GUJARAT
MALWA
BHOPAL
SINDHIA
Indore
Kaira
Adas ✕1775
Dholera
Kathiawar
Baroda
TERRITORY
Broach
Surat
Dial
Daman
Asirgarh ✕1803
Gawilgarh ✕1803
Angaum ✕1803
Nagpur
BERAR
BHONSLA
Assaye ✕1803
Aurangabad
Ahmadnagar
Kharda ✕1795
Bassein
Salsette I.
Bombay
Poona
Bankot
KONKAN
Satara
NIZAM
Hyderabad
Bijapur
NORTHERN CIRCARS
Yanaon
Guntur
Masulipatam
ARABIAN SEA
BAY OF BENGAL
Goa
Karwar
Honavar ✕1783-4
Bellary
Cuddapah
CARNATIC
MYSORE
Bangalore
Seringapatam ✕1792-8
Mangalore ✕1783-4
Mysore
Wandewash ✕1760-1
Sholinghur ✕1781
Vellore ✕1782
Arni ✕1782
Malvalli ✕1789
Madras
Arcot ✕1781
Perambakkam ✕1780
Pondicherry
Porto Novo ✕1780
Karikal
Negapatam ✕ Naval Battle 1783
Tanjore ✕1782
Trincomalee ✕ Naval Battle 1782
Mahé
Calicut
MALABAR
BARAMAHAL
COIMBATORE
Trichinopoly
COCHIN
Dindigul ✕1790
TRAVANCORE
Anjengo
Laccadive Islands
CEYLON
Maldive Islands

Longitude East 80 from Greenwich

The Edinburgh Geographical Institute

J.G.Bartholomew.

Sri Satguru Jagjit Singh Ji eLibrary NamdhariElibrary@gmail.com

THE TATE CENTRAL LIBRARY BRIXTON, S.W.

INDIA 1837

NOTE TO COLOURING
BRITISH TERRITORY
HINDU ,,
MUHAMMADAN

English Miles 0 50 100 200 300 400

KASHMIR
AFGHANISTAN
Kabul
Peshawar
Attock
Srinagar
SIKH KINGDOM OF PUNJAB
DERAJAT
Kangra
Lahore
Simla
GARHWAL
Multan
Malaun ×1815
Patiala
Panipat
KUMAUN
Almora ×1815
RAMPUR
Delhi
NORTH WESTERN PROVINCES
ROHILKHAND
BAHAWALPUR
TIBET
NEPAL
SIKKIM
BHUTAN
RAJPUTANA
Bharatpur ×1826
Agra
Jaipur
Jodhpur
Ajmer
OUDH
Lucknow
Gorakhpur
Darjeeling
Cooch Behar
ASSAM
SIND
Hyderabad
INDIA
Gwalior
Allahabad
Benares
Patna
BEHAR
REWA
BENGAL
Dacca
Tipperah
Chittagong
Calcutta
Chandernagore
CUTCH
Mehidpur ×1817
Saugor
GUJARAT
MALWA
BHOPAL
SAUGOR AND NERBUDDA TERRITS
Baroda
Indore
Kathiawar
Surat
Diu
Daman
Asirgarh ×1818
BHONSLA
Nagpur
Sitabaldi ×1817
Sambalpur
Cuttack
ORISSA
BERAR
Aurangabad
Bassein
Bombay
Ahmadnagar
Kirkee ×1817
Moregaon ×1818
Ashti ×1818
Poona
Satara
NIZAM
Hyderabad
Bijapur
Yanaon
Masulipatam
ARABIAN SEA
Goa
Bellary
Cuddapah
MYSORE
Bangalore
Vellore
Madras
COORG
Mysore
Tellicherry
Mahé
Calicut
Coimbatore
Pondichery
Karikal
Laccadive Islands
Trichinopoly
Tanjore
COCHIN
Dindigul
TRAVANCORE
Anjengo
Trincomalee
CEYLON
Maldive Islands
ASSAM
INDEPENDENT BURMA
Ava
Akyab
ARAKAN
Prome
Donabu
Rangoon
Moulmein
TENASSERIM
Andaman Islands
English Miles 0 100 200 300
Longitude East 80 from Greenwich 68 72 76 80 84 88 92 95 100
Latitude 36 32 28 24 20 16 12 8 4 25 20 15 10

INDIA 1857

English Miles 0 50 100 200 300 400

KASHMIR
AFGHANISTAN
Kabul
Jalalabad ×1842
Peshawar
Ghazni ×1839-42
Attock
Srinagar
Rawalpindi
Chilianwala ×1849
Gujrat ×1849
Ramnagar ×1848
Kangra
DERAJAT
PUNJAB
Lahore
Sabraon ×1846
Firozshah ×1845
Mudki ×1845
Aliwal ×1846
Simla
GARHWAL
Ambala
Patiala
Panipat
Meerut
KUMAUN
Multan ×1849
Kalat ×1839
Delhi ×1857
RAMPUR
NORTH WESTERN PROVINCES
ROHILKHAND
BAHAWALPUR
TIBET
NEPAL
SIKKIM
BHUTAN
KHAIRPUR
RAJPUTANA
Bharatpur
Jaipur
Jodhpur
Ajmer
Maharajpur ×1843
Pannia ×1843
Gwalior
Kalpi ×1858
Jhansi ×1858
Allahabad
OUDH
Lucknow ×1857-8
Cawnpore ×1857
Gorakhpur
Arrah ×1857
Dinapore ×1857
Benares
Patna
Darjeeling
Cooch Behar
ASSAM
SIND
Miani ×1843
Hyderabad
Korachi
INDIA
BEHAR
REWA
BENGAL
Dacca
Tipperah
Chittagong
Calcutta
Chandernagore
CUTCH
Saugor
GUJARAT
MALWA
BHOPAL
Baroda
Indore
Kathiawar
Surat
Diu
Daman
NAGPUR
Nagpur
Sambalpur
Cuttack
ORISSA
BERAR
Aurangabad
Bassein
Bombay
Ahmadnagar
Poona
Satara
NIZAM
Hyderabad
Bijapur
Yanaon
Masulipatam
ARABIAN SEA
Goa
Bellary
Cuddapah
MYSORE
Bangalore
Vellore
Madras
COORG
Mysore
Tellicherry
Mahé
Calicut
Coimbatore
Pondichery
Karikal
Laccadive Islands
Trichinopoly
Tanjore
COCHIN
Dindigul
TRAVANCORE
Anjengo
Trincomalee
CEYLON
Maldive Islands
ASSAM
INDEPENDENT BURMA
Mandalay
Amarapura
Akyab
LOWER BURMA
Rangoon
Moulmein
Andaman Islands
English Miles 0 100 200 300
Longitude East 80 from Greenwich 68 72 76 80 84 88 92 95 100
Latitude 36 32 28 24 20 16 12 8 4 25 20 15 10

The Edinburgh Geographical Institute

J.G.Bartholomew.

Sri Satguru Jagjit Singh Ji eLibrary NamdhariElibrary@gmail.com

BENGAL WITH SIKKIM

Scale = 1: 4,000,000 or 63·1 Miles to an Inch

English Miles

0 20 40 60 80 100

DIVISIONS OF BENGAL

1 BURDWAN DIVISION
2 PATNA DIVISION
3 ORISSA DIVISION
4 PRESIDENCY DIVISION
5 BHAGALPUR DIVISION
6 CHOTA NAGPUR DIVISION

Native States coloured yellow
Railways opened and in construction
Canals

Longitude East of Greenwich

The Edinburgh Geographical Institute J.G.Bartholomew.

THE TATA CENTRAL LIBRARY BOMBAY

Sri Satguru Jagjit Singh Ji eLibrary NamdhariElibrary@gmail.com

CENTRAL LIBRARY

EASTERN BENGAL AND ASSAM WITH BHUTAN

Scale = 1: 4,000,000 or 63·1 Miles to an Inch

English Miles

0 20 40 60 80 100

DIVISIONS OF EASTERN BENGAL & ASSAM

1 DACCA DIVISION 2 CHITTAGONG DIVISION

3 RAJSHAHI DIVISION 4 ASSAM VALLEY DIVISION

5 SURMA VALLEY AND HILL DISTRICTS DIVISION

Native States coloured yellow

Railways opened and in construction

Canals

CONTINUATION ON SAME SCALE

Longitude East of Greenwich

The Edinburgh Geographical Institute

J.G.Bartholomew.

Sri Satguru Jagjit Singh Ji eLibrary NamdhariElibrary@gmail.com

THE UNITED PROVINCES

Scale = 1:4,000,000 or 63·1 Miles to an Inch

English Miles

0 20 40 60 80 100

DIVISIONS OF AGRA

1 MEERUT DIVISION
2 AGRA DIVISION
3 BAREILLY DIVISION
4 ALLAHABAD DIVISION
5 BENARES DIVISION
6 GORAKHPUR DIVISION
7 KUMAUN DIVISION

DIVISIONS OF OUDH

8 LUCKNOW DIVISION
9 FYZABAD DIVISION

Native States coloured yellow
Railways opened and in construction
Canals

Longitude East of Greenwich

The Edinburgh Geographical Institute

J.G.Bartholomew.

THE TATE CENTRAL LIBRARY BOMBAY

Sri Satguru Jagjit Singh Ji eLibrary Namdhari Elibrary@gmail.com

THE TATE CENTRAL LIBRARY BRIXTON, S.W.

PUNJAB

Scale = 1: 4,000,000 or 63·1 Miles to an Inch

English Miles

0 20 40 60 80 100

Native States coloured yellow

Railways opened and in construction

Canals

DIVISONS OF PUNJAB

1 DELHI DIVISION
2 LAHORE DIVISION
3 JULLUNDUR DIVISION
4 RAWALPINDI DIVISION
5 MULTAN DIVISION

Longitude East of Greenwich

The Edinburgh Geographical Institute

J.G. Bartholomew.

Sri Satguru Jagjit Singh Ji eLibrary NamdhariElibrary@gmail.com

CENTRAL LIBRARY

CONTINUATION ON SAME SCALE

NORTH-WEST FRONTIER PROVINCE AND KASHMIR

Scale = 1: 4,000,000 or 63·1 Miles to an Inch

English Miles

0 20 40 60 80 100

Native States coloured yellow

Railways opened and in construction

Canals

Longitude East of Greenwich

See Continuation

The Edinburgh Geographical Institute

J.G.Bartholomew

Sri Satguru Jagjit Singh Ji eLibrary NamdhariElibrary@gmail.com

LIBRARY
BRIXTON, S.W.

RAJPUTANA WITH AJMER-MERWARA

Scale = 1:4,000,000 or 63·1 Miles to an Inch
English Miles
0 20 40 60 80 100
Native States coloured yellow
Railways opened and in construction
Canals

DIVISIONS OF RAJPUTANA
1 Western Rajputana States Residency
2 Haraoti and Tonk Agency
3 Mewar Residency
4 Jaipur Residency
5 Eastern Rajputana States Agency
6 Kotah and Jhalawar Agency

A 70 B 72 C 74 D 76 E 78 F
1 2 3 4 28 26 24

RAJPUTANA
MARWAR OR JODHPUR
BIKANER
DESERT
INDIAN
JAISALMER
Mallani
THAR OR
GREAT RANN OF CUTCH
LITTLE RANN OF CUTCH
CUTCH
Shekhawati
ALWAR
JAIPUR
BHARATPUR
KARAULI
DHOLPUR
GWALIOR
AJMER-MERWARA
TONK
BUNDI
KOTAH
JHALAWAR
MEWAR OR UDAIPUR
SIROHI
DUNGARPUR
BANSWARA
PARTAB GARH

Shujabad, Kahror, Khairpur, Mubarakpur, Bahawalpur, Toba Gargaji, Ahmadpur East, Panjnad R., Mithankot, Firoza, Khanpur, Rajanpur, Kashmor, Kot Murid, Dry Bed of Hakra or Ghaggar, Mirgarh, Anupgarh, Sakhi, Dilawar, Rukanpur, Reti, Kishengarh, Islamgarh, Ashraf, Tanot, Rainī N., Mitraha, Ramgarh, Ghotaru, Nachna, Mohangarh, Shahgarh, Jaisalmer, Pokharan, Phalodi, Lohawat, Devikot, Sunrahau, Jubo, Mathaji, Mechal, Girab, Bhimar, Phalsund, Shergarh, Jodhpur, Narwa, Mandor, Rian or Riyan, Asop, Merta Rd., Merta, Nagaur, Mundwa, Bapinia, Ghanlíala, Bap, Nokh, Udit, Panchun, Jhajju, Surpura, Jasrasar, Palana, Gigasar, Bikampur, Birsilpur, Bikaner, Pungal, Lunkha, Rukanpur, Kalu, Delwa, Dalmera, Seruna, Lunkaransar, Sardarshahr, Mahajan, Dhansia, Sakhi, Mirgarh, Anupgarh, Sardargarh or Alwara, Suratgarh, Rawatsar, Tibi, Sirsa, Rania, Ellenabad, Bhatnair (Hanumangarh), Rasuwala, Mirzawala, Bera, Tohana, Nohar, Bhadra, Hissar, Hansi, Maham, Bhiwani, Dadri, Jhajjar, Delhi, Ghaziabad, Hapur, Hasanpur, Gurgaon, Pataudi, Ballabgarh, Bulandshahr, Anupshahr, Khurja, Kali Nadi R., Palwal, Aligarh, Koil, Hodal, Kosi, Hathras, Mat, Brindaban, Muttra, Dig, Kumber, Agra, Tundla, Fatehpur, Khetri, Jhunjhunu, Ratangarh, Mandawa, Ramgarh, Bissau, Churu, Reni, Rajgarh, Bhel, Loharu, Sarjangarh, Surajgarh, Mohindargarh, Chirawa, Singhana, Narnaul, Nimrana, Rewari, Bawal, Kot Kasim, Tijara, Kishangarh, Firozpur Jhirka, Bahadurpur Pahari, Kaman, Laswari, Ramgarh, Govindgarh, Nagar, Lachmangarh, Rajgarh, Alwar, Mandawar, Bansur, Kot Putli, Behror, Jilo, Patan, Nimkathana, Nawalgarh, Udaipur, Khandela, Sikar, Sri Madhopur, Didwana, Salt L., Ladnun, Danta, Manoharpur, Samod, Kuchawan, Maroth, Chomu, Jhiri, Macheri, Katumbar, Alkhegarh, Baswa, Bhausawar, Khanua, Bharatpur, Sikandra, Kuchawan Rd., Makrana, Nawa, Sambhar L., Sambhar, Gudha, Amber, Jaipur, Bandikui, Wer, Rupbas, Biana, Khairagarh, Kolari, Mania, Rajakhera, Parbatsar, Jaypur, Thalera, Bagru, Rupnagar, Naraina, Sanganer, Dudu, Tilonia, Daosa, Toda Bhim R., Balahera, Bamnawas, Lalsot, Gangapur, Machilpur, Jhiri, Mathra, Karauli, Mandrel, Sabalgarh, Utgarh, Ranthambhor, Banas R., Morel R., Nawai, Chatsu, Kishangarh, Ajmer, Pushkar, Mashi R., Diggi, Malpura, Lawa, Tonk, Uniara, Nasirabad, Ras, Pipar, Luni R., Bilara, Beawar, Harpur, Sarwar, Kekri, Raj Mahal, To Ajmer, Deoli, Aligarh, Sawai Madhopur, Chambal R., Kuno R., Sheopur, Narwar, Datia, Sipri, Khaniadhana, Paron, Bhadaura, Shergarh, Chhabra, Guna, Chanderi, Dharnaoda, Raghugarh, Sironj, Korwai, Baswa, Bhausawar, Khanua, Bandikui, Rupbas, Biana, Wer, Rajakhera, Toda Bhim R., Daosa, Jaipur, Amber, Jhalrapatan, Chhoti Sadri, Nimbahera, Jawad, Nimach, Rampura, Bhanpura, Pachpahar, Manohar Thana, Pirawa, Khilchipur, Rajgarh, Mandasor, Sitamau, Gangrar, Jhalawar, Awar, Khatra, Das, Agar, Narsinghgarh, Jaora, Partabgarh, Deolia, Salumbar, Dhebar L., Bansi, Bichabhera, Rakhabdev, Oghna, Abu Road (Kharari), Abu, Guru Sikhar 5650, Rohera, Bedla, Ahar, Gogunda, Pindwara, Nathdwara, Delwara, Eklingji, Chitor, Begun, Bhainsror, Singoli, Bijolia, Mandalgarh, Kotah, Palaitha, Baran, Mukandwara (Molcundwara), Sangod, Parwan R., Kanera, Chechat, Suket, Gagraun, Jhalrapatan (Chaori), Jhalrapatan (Town), Chapa Barod, Aklera, Sunel, Shahabad, Mangrol, Kali Sindh R., Kanu R., Parbati R., Chambal R., Banas R., Berach R., Kurari R., Pur, Amet, Bagor, Nadol, Deogarh, Mandal, Bhilwara, Kachhola, Jahazpur, Dugari, Hindoli, Dablana, Indargarh, Gendoli, Nainwah, Dunai, Uniara, Aligarh, Shahpura, Banera, Jhadrajan, Siwana, Bhachbha, Barmer (Balmer), Balotra, Pachbhadra, Pachbhadra Pass, Madpura, Sojat, Pali, Sojat Road, Marwar Junc., Bednor, Asind, Bandi R., Sukri R., Luni R., Jasol, Balio, Sindri, Chonod, Rani, Jalor, Godwar, Sadri, Desuri, Erinpura, Erinpura Rd., Kumalgarh, Kankroli, Kelwara, Kundia, Aravalli Range, Gurha, Tar Ahmad Rind, Ganga Sara, Bhinmal, Chitalwana, Sirohi, Nasai, Pindwara, Gogunda, Sanchor, Bakhasar, Islamkot, Diplo, Tharad, Deesa, Palanpur, Khedbrahma, Radhanpur, Patan, Kherala, Pol, Kherwara, Aspur, Dungarpur, Ganora, Gerji, Sagwara, Galliakot, Garha, Khandu, Banswara, Sailana, Ahmadnagar, Mehsana, Adesar, Karir, Jatavada, Gadhra, West Banas R., Saraswati R., Sarotra, Kotra, Udaipur, Chitalwana, Ganga Sara, Luni R., Sukri R., Jalor, Godwar, Gurha, Tar Ahmad Rind, Khesar, Umarkot, Chotan, Chor, Bhachbha, Barmer, Siwana, Bhadrajan, Sindri, Chonod, Nadol, Deogarh, Mandal, Bhilwara, Kachhola, Jahazpur, Dugari, Hindoli, Dablana, Indargarh, Gendoli, Nainwah, Dunai, Uniara, Aligarh, Shahpura, Banera, Jhadrajan, Siwana, Bhachbha, Barmer, Balotra, Pachbhadra, Madpura, Sojat, Pali, Sojat Road, Marwar Junc., Bednor, Asind, Bandi R., Sukri R., Luni R., Jasol, Balio, Sindri, Chonod, Rani,

THE TATE CENTRAL LIBRARY BOMBAY

BALUCHISTAN

Scale = 1: 4,000,000 or 63·1 Miles to an Inch

English Miles

0 20 40 60 80 100

Native States coloured yellow

Railways opened and in construction

Canals

AFGHANISTAN

BALUCHISTAN

PUNJAB

RAJPUTANA

SIND

Khash, Gumbaz, Pirzada, Kandahar, Kala Bist, Kala Shah Mir, Dori R., Lora R., Arghastan R., Zawai, Kamaruddin Karez, Rashid Khan, Palezgir, Kala Arsala, Husain Nika, K. Dochina, Gul Kach, Kajuri Kach, Gomal, Mughal Kot, Girdao, Karaun, Shinghar, Daraban Kalan, Zindawar, Takht-i-Sulaiman 11,295, Dhana Sar, Ft. Sandeman, Apozai, Vihoa, Mena Bazar, Bazar Musa Khel, Drug, Surkh Duz, Jark, Hazarjuft, Kashti, Shekh Husain N., Mian Baldak, Yar, Jani Kala, Kala-i-Nao, Deshu, Landi Wali, Safar Khan, Manatan N., Khwaja Amran 8864, Gulistan, Pishin, Chaman, Toba & Kakar Range, Kand 10,798, Sharon, Hindubagh, Zhob R., Murgha Kibzai, Murgha Meherzai, Kila Abdulla, Kila Saifulla, Gwal, Sehkoha, Band-i-sistan, Kala-i-Fath, Ruins of Tarakun, Ramrod, Shelag R., Dasht-i-Tarakun, Helmand R., Khwaja Ali, Kaukobad, Rudbar, Garmushki, Gilpushti, Nawab Khan, Dost Md. Khan, Magzai Bedawan P., Burj, Nau Hissar, Samand Khan, Putla Khan, Bostan, Zargun 11,738, Kach Khalifat 11,440, Khost, Ziarat, Chauter, Shahrig, Sanjawi, Harnai, Loralai, Duki, Narechi R., Ranrkan, Mekhtar, Luni R., Sangar, Loralai R., Koh-i-Malik Siah, Killi Robat, Godar-i-Shah, Gumbaz-i-Shah, Gand-i-Zirreh or Shelag Hamun, Sukaluk P., Robat R., Galichah, Dasht-i-Arbu Lut, Arbu, Umbai Spr., Chakur, Kohi, Iltaz Karez, Saiad Langar, Saindak, Arag, Malik Samuli, Teznan 7686, Darband, Chagai Hills, Koh-i-Sultan, Shabiani P., Maran 7309, Kari, Lora Kulao R., Hamun, Chagai, Nushki, Baghak, Salarzai, Isplinji, Mastung, Kanak, Tiri, Mach, Sangan, BOLAN PASS, Bolan Pass, Panir, Rindli, Dadar, Mushkaf, Nari R., Tanduri, MARRI COUNTRY, Zani, Vitakri, Kohlu, Barkhan, Ft. Munro, Dalujal, Bej R., Katuri, Bakni R., Harrand, Gokh, Sibi, Mithri, Jeralani R., Kahan, Lahri, Kechi Kalat, Marav L., Rajanpur, Gendari M., Mithankot, Dera Bugti, BUGTI COUNTRY, Chhar, Sui, Shori, Nasirabad, Desert Can., Kashmor, Jacobabad, Karpur, Begari Canal, Ghauspur, Wallhar, Shikarpur, Ghotki, Sijawal, Ruk, Sukkur, Rohri, Khairpur, Raini N., Lund, Ghotaru, Shahgarh, Larkana, Mehar, Naushahro, Dadu, Gachero, Sehwan, Manchhar L., Kazika, Got, Bandhi, East Nara R., Kot Imamgarh, Sunrahu, Mithrani Can., Hala, Thano Bula Khan, Kotri, Hyderabad, Umarkot, Sonmiani Bay, Hab Chauki, Karachi, Ras Muari or C. Monze, Kiamari, Ras Shahid, Ras Jaddi, Ras Sakani, Ras Ormara, Ras Malan, Ras Kachari, Astola or Astalu I., Gwadar, Pasni, Ormara, Gwattar Bay, Gwattar, Jiwani, Ras Pishkan, Chil R., Tambao, Suntsar, Siroki, Dandao, Kulanch, Talar-i-Band or Makran Coast Range, Bahao Kalat, Dasht R., Kohak, Lashar R., Hodar, Tump, Kech, Turbat, Sami, Kastag, Gokprosh Hills, Pidark, Janzat 4345, Bhari R., Ispikan, Bafatan, Sarbaz, Irafshan, Sardap, Sarbaz, Kap Salt Swamp, Askan, Kuluchki R., Sohrag, Diz, Central Buleda, Sulo, Kazhmak, Shahbaz Kalat, Gudri R., Mashkhel R., Hamun-i-Mashkhel, Kamera, Gorani, Chah Ghaibi Hamun, Kwash, Iahlab, Koh-i-Iafran Bug 13,034, Ladis, Dasht-i-Tahlab, Karam Malik R., Siana Koh, Shukar R., Kundi, Chah-i-Sandan, Mena, Mashki Chah, Koh-i-Sultan, Saindak, Saiad Langar, Mirjawa Ra., Sandy Desert, Hamun-i-Mashkhel, Tahlab R., Morjen R., Kalandi, Durbun, Madagan, Thalo, Bado R., Gaz, Saidi, Gusht, Sinish Kaur, Sarkaur R., Suran, Magas, Hamunt pk, Dizak, Sar Koh, Dilawar Khan, Parahadab, Jaodar, Isfandak, Kuhak, Washap, Mashkhel R., Bampusht, Panjgur, Issi Kalat, Rakhshan R., Kacha Daman, Shahana, Pallantak, Korkian, Nagha Kalat, Dranjuk 6166, Koh-i-Patandar 7490, Siahan Range, Ladgasht, Lorikand, Mashkhel R., Lora, Washuk, Kharan, Surab, Norgama, Kotra, Kanda, Nuttal, Gandava, Nari R., Harboi, Central Brahui Hills, Noroz Kalat, Pandran, Chuval R., Shoran, Bhag, KACHHI, Nichara, Kandi, Shaban, Mula R., Jhal, Shadihar, Nal, Zidi, Karkh, Khnzdar, Chakki, Baghwana, Karodi, Gresha, Shireza, Lora, Washuk Range, KALAT, Murid Kaur R., Narmuk, Sanru, Bolan Dadar, Rindli, Isplinji, Salarzai, Baghak, Nushki, Hamun, Lora Kulao R., Chagai, Suraj, Pishin Lora R., Shaikh Husain 6875, Dushai, Rodo R., Dalbandin, Band-i-Khan Jahan, Ras Koh 9920, Noroz Kalat, Maslti, Kharan, Madagan, Durbun, Thalo, Bado R., Nushki, Saindak, Koh-i-Sultan, Darband, Chagai Hills, Arag, Malik Samuli, Teznan 7686, Maran 7309, Kari, Lora Kulao R., Hamun, Chagai, Dalbandin, Band-i-Khan Jahan, Ras Koh 9920, Shaikh Husain 6875, Dushai, Rodo R., Suraj, Pishin Lora R., Baghak, Nushki, Salarzai, Isplinji, Mastung, Kanak, Tiri, Mach, Sangan, BOLAN PASS, Bolan Pass, Panir, Rindli, Dadar, Mushkaf, Nari R., Tanduri, MARRI COUNTRY, Zani, Vitakri, Kohlu, Barkhan, Ft. Munro, Dalujal, Bej R., Katuri, Bakni R., Harrand, Gokh, Sibi, Mithri, Jeralani R., Kahan, Lahri, Kechi Kalat, Marav L., Rajanpur, Gendari M., Mithankot, Dera Bugti, BUGTI COUNTRY, Chhar, Sui, Shori, Nasirabad, Desert Can., Kashmor, Jacobabad, Karpur, Begari Canal, Ghauspur, Wallhar, Shikarpur, Ghotki, Sijawal, Ruk, Sukkur, Rohri, Khairpur, Raini N., Lund, Ghotaru, Shahgarh, Larkana, Mehar, Naushahro, Dadu, Gachero, Sehwan, Manchhar L., Kazika, Got, Bandhi, East Nara R., Kot Imamgarh, Sunrahu, Mithrani Can., Hala, Thano Bula Khan, Kotri, Hyderabad, Umarkot, Sonmiani Bay, Hab Chauki, Karachi, Ras Muari or C. Monze, Kiamari, Ras Shahid, Ras Jaddi, Ras Sakani, Ras Ormara, Ras Malan, Ras Kachari, Astola or Astalu I., Gwadar, Pasni, Ormara, Gwattar Bay, Gwattar, Jiwani, Ras Pishkan, Chil R., Tambao, Suntsar, Siroki, Dandao, Kulanch, Talar-i-Band or Makran Coast Range, Bahao Kalat, Dasht R., Kohak, Lashar R., Hodar, Tump, Kech, Turbat, Sami, Kastag, Gokprosh Hills, Pidark, Janzat 4345, Bhari R., Ispikan, Bafatan, Sarbaz, Irafshan, Sardap, Sarbaz, Kap Salt Swamp, Askan, Kuluchki R., Sohrag, Diz, Central Buleda, Sulo, Kazhmak, Shahbaz Kalat, Gudri R., Mashkhel R., Hamun-i-Mashkhel, Kamera, Gorani, Chah Ghaibi Hamun, Kwash, Iahlab, Koh-i-Iafran Bug 13,034, Ladis, Dasht-i-Tahlab, Karam Malik R., Siana Koh, Shukar R., Kundi, Chah-i-Sandan, Mena, Mashki Chah, Koh-i-Sultan, Saindak, Saiad Langar, Mirjawa Ra., Sandy Desert, Hamun-i-Mashkhel, Tahlab R., Morjen R., Kalandi, Durbun, Madagan, Thalo, Bado R., Gaz, Saidi, Gusht, Sinish Kaur, Sarkaur R., Suran, Magas, Hamunt pk, Dizak, Sar Koh, Dilawar Khan, Parahadab, Jaodar, Isfandak, Kuhak, Washap, Mashkhel R., Bampusht, Panjgur, Issi Kalat, Rakhshan R., Kacha Daman, Shahana, Pallantak, Korkian, Nagha Kalat, Dranjuk 6166, Koh-i-Patandar 7490, Siahan Range, Ladgasht, Lorikand, Mashkhel R., Lora, Washuk, Kharan, Surab, Norgama, Kotra, Kanda, Nuttal, Gandava, Nari R., Harboi, Central Brahui Hills, Noroz Kalat, Pandran, Chuval R., Shoran, Bhag, KACHHI, Nichara, Kandi, Shaban, Mula R., Jhal, Shadihar, Nal, Zidi, Karkh, Khnzdar, Chakki, Baghwana, Karodi, Gresha, Shireza, Lora, Washuk Range, KALAT, Murid Kaur R., Narmuk, Sanru, Bolan Dadar, Rindli, Isplinji, Salarzai, Baghak, Nushki, Hamun, Lora Kulao R., Chagai, Suraj, Pishin Lora R., Shaikh Husain 6875, Dushai, Rodo R., Dalbandin, Band-i-Khan Jahan, Ras Koh 9920, Noroz Kalat, Maslti, Kharan, Madagan, Durbun, Thalo, Bado R., Nushki, Saindak, Koh-i-Sultan, Darband, Chagai Hills, Arag, Malik Samuli, Teznan 7686, Maran 7309, Kari, Lora Kulao R., Hamun, Chagai, Dalbandin, Band-i-Khan Jahan, Ras Koh 9920, Shaikh Husain 6875, Dushai, Rodo R., Suraj, Pishin Lora R., Baghak, Nushki, Salarzai, Isplinji, Mastung, Kanak, Tiri, Mach, Sangan, BOLAN PASS, Bolan Pass, Panir, Rindli, Dadar, Mushkaf, Nari R., Tanduri, MARRI COUNTRY, Zani, Vitakri, Kohlu, Barkhan, Ft. Munro, Dalujal, Bej R., Katuri, Bakni R., Harrand, Gokh, Sibi, Mithri, Jeralani R., Kahan, Lahri, Kechi Kalat, Marav L., Rajanpur, Gendari M., Mithankot, Dera Bugti, BUGTI COUNTRY, Chhar, Sui, Shori, Nasirabad, Desert Can., Kashmor, Jacobabad, Karpur, Begari Canal, Ghauspur, Wallhar, Shikarpur, Ghotki, Sijawal, Ruk, Sukkur, Rohri, Khairpur, Raini N., Lund, Ghotaru, Shahgarh, Larkana, Mehar, Naushahro, Dadu, Gachero, Sehwan, Manchhar L., Kazika, Got, Bandhi, East Nara R., Kot Imamgarh, Sunrahu, Mithrani Can., Hala, Thano Bula Khan, Kotri, Hyderabad, Umarkot, Sonmiani Bay, Hab Chauki, Karachi, Ras Muari or C. Monze, Kiamari

Longitude East of Greenwich

62 64 66 68 70

A B C D E F

1 2 3 4 26 28 30

The Edinburgh Geographical Institute

J. G. Bartholomew

Sri Satguru Jagjit Singh Ji eLibrary NamdhariElibrary@gmail.com

THE TATE CENTRAL LIBRARY BRIXTON, S.W.E

BOMBAY
(NORTHERN SECTION) WITH SIND AND PORTIONS OF BARODA

Scale = 1: 4,000,000 or 63·1 Miles to an Inch

English Miles
0 20 40 60 80 100

DIVISIONS OF BOMBAY

1 NORTHERN DIVISION
2 SOUTHERN DIVISION
3 CENTRAL DIVISION
4 SIND

Native States coloured yellow
Railways opened and in construction
Canals

Jacobabad
UPPER SIND FRONTIER
Nasirabad
Desert Can.
Kashmor
Ahmadpur West
Kot Murid
Nawakot
Birsilpur
Jhal
Handi
Mula R.
Shadibar
Kanpur
Wallhar
Bijnot
Begari Canal
Ghauspur
Retj
Baghwana
Shikarpur
Ghotki
Islamgarh
Khuzdar
SUKKUR
Sukkur
Rohri
Kishengarh
Bikampur
Sijawal
Ruk
Asiraf
Tanot
Nal
Ghaibi Dero
Larkana
Khairpur
Rainn N.
Mitraha
Ramgarh
Bap
Khora
Bakrani
Lund
Hingol R.
Kolachi R.
Wad
Ranipur
Ghotaru
Mohangarh
Mehar
LARKANA
Naushara
Shahgarh
Kandiaro
Pokharan
Lohawat
Sambhar L.
Kakar
Dhareja
Tajal
Jaisalmer
Rupnagar
Phulji
Naushahro
Dadu
KHAIRPUR
Merta Rd.
Pab Range
Gachero
Devikot
Narwa
Saruna
Kot Imamgarh
Sunrahu
Pipar
Ajmer
Nasirabad
Shirwan
Bandhi
East Nara R.
Phalsund
Jodhpur
Luni R.
Munchhar L.
Kazika
Got
Jubo
Sharik
Bhimar
Bela
Kanrach
Bahara
Amri
Nawabshah
Mechal
Bakar
Girab
Beawar
Mithrao Can.
Shahdadpur
Madpura
Balotra
Manjhand
Hala
Khipro
Bandi R.
Marwar Junc.
Uthal
Bath Nath
Udero Lal
Khakar-par
Barmer (Balmer)
Siwana
Luni R.
Baran R.
Budapur
Matiari
Mirpur Khas
Chor
Sukri R.
Aravali Range
Miani Hor
Sirandu L.
Miani or Sonmiani
Thana Bula Khan
Kotri
Hyderabad
Chotan
Khesar
Umarkot
Amet
Rotari R.
Sonmiani Bay
Hab R.
Jhuga Tarpia
THAR & PARKER
Gurha
Sukri R.
Banas R.
Hab Chauki
Jerruck
Tando Muhammad Khan
Chachro
Tar Ahmad Rind
Bhinmal
Sirohi
Nathdwara
Chitor
KARACHI
Jhimir
Dhandhi
Chelaro
Gogunda
Karachi
Darbeji
Tando Bago
Ras Muari or C. Monze
Kiamari
Manora Hd.
Ghizri Cr.
Tatta
Mirpur Batoro
Mithi
Pilu
Bakhasar
Sanchor
Guru Sikhar 5650
Abu
Nimbahera (Nimbhera)
Udaipur
Badin
Islamkot
Dhanera
Abu Road
Kherari
Kotra
Chhoti Sadri
Mirpur Sakro
Virawah
Tharad
Dhebar L.
Pitiani Cr.
Baharapur
Nagar Parkar
Wao
Deesa
Palanpur
Partabgarh
Sisa Cr.
Ali Bandar
Diplo
PALANPUR
Shahbandar
Mughal Bhin
Veirwa
Suigam
Babhar
Deodar
Khedbrahma
GREAT RANN OF CUTCH
Morwara
Terwara
Tara
Khetalu
Pol
Kherwara
Dungarpur
Mahi R.
Charakra Doi
Radhanpur
Patan
Jaora
Hot Sarae
Karir
Jatavada
Wari Creek
Lakhpat
Khavda
Gadhra
Warahi
Vadnagar
MAHI KANTHA
Bhitiaro Cr.
Saraswati R.
Anjha
Idar
Jambusar
West Banas R.
PART OF BARODA
Shami
Mehsana
Vijapur
Ahmadnagar
Galliakot
Tropic of Cancer
Nara
Adesar
Mujpur
Parantij
Modasa
Banswara
Sailana
Kotae
Adhoi
Lakadiya
LITTLE RANN OF CUTCH
Ratosan
Mansa
Sadra
Kadana
Ratlam
Nakhtrana
Jhinjuwara
Kadi
Katingara
Kori Creek
Naliya
C U T C H
Chirod
Kharaghoda
Patri
Kalol
Viramgam
Magori
Lunawada
Godia Creek
Jakhau
Bhuj
Anjar
Rajpur
Sanjeli
Ahmadabad
Palasinor
Sanand
Malia
Dhrangadhra
Tuna
Sabrai
Mundra
Mandvi
Morvi
Wadhwan
Dholka
Godhra
PANCH MAHALS
Dohad
Jhabua
Limkhera
Bariya
Kaira
KAIRA
Nadiad
Anand
Kalol
Muli
JHALAWAR
Limbdi
Petlad
Savli
Narukot
Kathiwara
Jobat
Jaisalmer
Jodiya
Pitar
Wankaner
Dhrol
Karyanbhar
Jamnagar
Bhoiawa R.
Dholka
Dhandhuka
Cambay
CAMBAY
Borsad
Jarod
BARODA
Padra
Godeli
Chota Udaipur
Kukshi
Navanagar
Padana
Salaya
Rajkot
Dwarka
OKHAMANDAL (Baroda)
Gadhka
Bhangor
Virwa
Sardhar
Dhrafa
Gondal
Bavliari
Mahi R.
Mhoba
Mogargam
Amod
Chandod
Vandod
Mathwar R.
Narbada
Bhogat
Vala
KATHIAWAR
Miani
Longitude East of Greenwich
ARABIAN SEA
GULF OF CUTCH
MOUTHS OF THE INDUS
GREAT INDIAN DESERT

The Edinburgh Geographical Institute

J.G.Bartholomew.

Sri Satguru Jagjit Singh Ji eLibrary NamdhariElibrary@gmail.com

BOMBAY
(SOUTHERN SECTION) AND PORTIONS OF BARODA

Scale = 1: 4,000,000 or 63·1 Miles to an Inch

English Miles 0 20 40 60 80 100

DIVISIONS OF BOMBAY

1 NORTHERN DIVISION
2 SOUTHERN DIVISION
3 CENTRAL DIVISION
4 SIND

Native States coloured yellow
Railways opened and in construction
Canals

Longitude East of Greenwich

The Edinburgh Geographical Institute

J.G.Bartholomew

THE TATE CENTRAL LIBRARY BOMBAY

Plate 37.

Sri Satguru Jagjit Singh Ji eLibrary NamdhariElibrary@gmail.com

THE TATE CENTRAL LIBRARY BRIXTON, S.W.

CENTRAL INDIA

Scale = 1: 4,000,000 or 63·1 Miles to an Inch

English Miles 0 20 40 60 80 100

DIVISIONS OF CENTRAL INDIA

1 GWALIOR RESIDENCY
2 BUNDELKHAND AGENCY
3 BAGHELKHAND AGENCY
4 MALWA AGENCY
5 BHOPAL AGENCY
6 INDORE RESIDENCY
7 BHOPAWAR AGENCY

Railways opened and in construction
Canals

Longitude East of Greenwich

The Edinburgh Geographical Institute

J. G. Bartholomew

Sri Satguru Jagjit Singh Ji eLibrary NamdhariElibrary@gmail.com

CENTRAL LIBRARY BRAYTON, S.W.

CENTRAL PROVINCES AND BERAR

Scale = 1: 4,000,000 or 63·1 Miles to an Inch

English Miles 0 20 40 60 80 100

DIVISIONS OF CENTRAL PROVINCES

1 JUBBULPORE DIVISION
2 NERBUDDA DIVISION
3 NAGPUR DIVISION
4 CHHATTISGARH DIVISION

Native States coloured yellow

Railways opened and in construction

Longitude East of Greenwich

The Edinburgh Geographical Institute

J.G.Bartholomew.

Sri Satguru Jagjit Singh Ji eLibrary NamdhariElibrary@gmail.com

THE TATE CENTRAL LIBRARY

HYDERABAD

Scale = 1: 4,000,000 or 63·1 Miles to an Inch

English Miles 0 20 40 60 80 100

DIVISIONS OF HYDERABAD

1 AURANGABAD DIVISION
2 GULBARGA DIVISION
3 GULSHANABAD (MEDAK) DIVISION
4 WARANGAL DIVISION

Railways opened and in construction
Canals

Longitude East of Greenwich

The Edinburgh Geographical Institute

J.G.Bartholomew.

Sri Satguru Jagjit Singh Ji eLibrary NamdhariElibrary@gmail.com

MADRAS
(SOUTHERN SECTION)
WITH
MYSORE, COORG & TRAVANCORE

Scale = 1: 4,000,000 or 63·1 Miles to an Inch

English Miles

0 20 40 60 80 100

Native States coloured yellow

Railways opened and in construction

Canals

Longitude East of Greenwich

The Edinburgh Geographical Institute

J.G.Bartholomew.

THE LATE GENERAL LIBRARY

Sri Satguru Jagjit Singh Ji eLibrary NamdhariElibrary@gmail.com

THE TATE CENTRAL LIBRARY BRIXTON S.W.

MADRAS
(NORTHERN SECTION)

Scale = 1: 4,000,000 or 63·1 Miles to an Inch
English Miles
0 20 40 60 80 100
Native States coloured yellow
Railways opened and in construction
Canals

Longitude East of Greenwich

The Edinburgh Geographical Institute

J. G. Bartholomew,

Sri Satguru Jagjit Singh Ji eLibrary NamdhariElibrary@gmail.com

THE TATE CENTRAL LIBRARY BRIXTON, S.W.

NEPAL & PART OF TIBET

Scale = 1: 4,000,000 or 63·1 Miles to an Inch

English Miles 0 20 40 60 80 100

Railways opened and in construction

Canals

80 A 82 B 84 C 86 D 88 E

1 2 3 4 28 30 32

Tashigong R. Indus Dalmaru Pekia Yomik Cho Chimorong Thok Jalung Ghega Lankar Cho Nimcho Chaka Ning Gangri Jakar Panar Cho Sakti Jam Maru Tong Cho Chaka Tashi Bhup Cho Thok Amar Tarnguk Thok Marshera Thok Dawakpa Nale Gar Gunsa Gartang Chu Lang Lang Chu Giacharat Nabipa Cho Nakduk Gnurba Karmo Cho Damen Chajo Gunsa Charbo Monastery Niacharphu Giugti La Laoche La Bogo La Gartok Jiachan Sunsarga Totling Chokola 19,830 Kailas Peaks Jaluk Tirthapuri R. Sutlej Kyunglung Niti Pass Darchan Manassarowar Lakes Tso Maphan Gurkyud Cho Mariam La 15,500 Gyamzar Tamjan Punsun Demar Duksam Totu Barmalung Tadum Niku Likche Hurkiang Pk Mandhata Ghat La Lung P. Sarka Gurla P. Sang Sang Giado Raka Thazung Sang Sang Kau Raka Tsampo Chomukula Gela Pk Nabringkaka Brahmaputra or Maghsang Tsampo Puncholing Chola Tashi Kang Shigatze Namling Jong Orog Thubden Shang Chu Kyungku Chong La Rhe Chu Sakya Sa-jong Chong Jong Shikar Jong La-qu-tung La Dingri Memang Dingri Chu Plang Jong Dob-tha Jong Tso-motel-tung Tinki Jong Khamba Jong Tsampo Taya Chomiomo 22,385 Serpubu La Nila La Gaurisankar or Mt Everest 29,002 Tashirak Dongkya Mt. Lamteng Lachung Kinchinjunga 27,815 Lachen R. Kazunak Zilling Cho Tobarag Sitong Chargat Cho Ratha Lamakarmo Zita Bog Chang Tsangpo Gipu Kara Tang Jung Cho Tang Jung Lhung Nak Ragu Chu Lan Tsangpo Shyok Chu Tede Nam Cho Ngangon Cho Ombo Kya Kya Rofka Kyaring Cho Dhonak Barkar Denak Dangra Yum Cho Chaksa Zinga Nganzi L. Daru Cho Doba Tsampo Senja Jong Mokieu Cho Sasik Gomba Siro Cho Dobo Doba Cho Mun Cho Lakes Ikklang Tsampo Dumphu or Hota Tsampo Chachu Tsangpo Charita Tsampo Kali R. Milam Nanda Devi 25,661 Nanda Kot Sela Garbyang Humla Danaban Sani Kalkbian Tirthapuri Tundi Maitoli Bantari Binsi Banda Almora Champawat Sil Garhi Jumla Charka Lo Mantang Tala Labrang Damarkana Ragbeni Baruduksum Muktinath Dhaulagiri 26,826 Salang Chuksa Chame Rakma Kirong Gosai Than 26,305 Dayabang Raswagarhi Dunglang Thung La Memang Nilam Jong or Kuti Bilhari Mohali Doti Kabyapur Pilibhit Amapur Sonaripur Dudwa Sarda R. Mohan R. Khairigarh Bisalpur Bhadawa Singahi Mailani Nighasan Sarju or Babai R. Katarnian Ghat Satiana Dharmanpur Kiana Ghat Ganja Salena Dailak Bilkot Bastikot Tild R. Seti R. Kanchida R. Bhert R. Tibrikot Kakoti Danda Bhotia Jumla Serijula R. Tadoli Battari Maitoli Binsi Banda Sil Garhi Champawat Dhang Ra. Dundwa Ra. Nepalganj Rapti R. Bhangha Jarwa Kali Gandak R. Palpa Tursuli Gandak R. Naikot Purthi Pipthana Latinghan Kurt Gurkha Ramcha Hindi Bhutan Khola Tashirak Langa Hatia Saksila Walungsumgola Lobang Topkia Tamlingkar Taplung Jong Phalut Pk 12,042 Sandakphu Pk Tonglu Pk Tumlong Chola P. Jelap la P. Chumbi Gangtok Tuk la Darjeeling Ilam Chainpur Amati Bijapur Dhankuta Tamur R. Arun R. Sun Kosi Kanaja Besari Jubang Dumja Sirsagarhi Jhawani Patan KATMANDU Bhatgaon Sun Kosi Newalpur Deoniagarh Bairinawa Nigliva Neakot Dhabapua Paderia Nichlaul Sumesar Ra. Soharia Harriharpur Etaunda Bilna Thori Purari Hardi Palanga Sindhulia Barhagarh Rasaul Simraon Dharampur Birhampur Bairagnia Janakpur Sitamarhi Jaynagar Madhubani Narpidigar Forbesganj Araria Madhepur Darbhanga Muzaffarpur Bettiah Gogaulli Motiharn Gorakhpur Fyzabad Rudauli Basti Nawabganj Ajodhya Padrauna Melmdawal Gonda Utraula Bahraich Naipara Kheri Shahjahanpur Sitapur Hardoi Madhogani Bara Banki Nawabganj LUCKNOW Sai R. Mohan Rae Bareli Sultanpur Jalalpur Azamgarh Barhaj Little Gandak R. Gogra R. Gumti R. Chauka R. Sarda R. Ganges R. Unao Cawnpore Bithur Kishanganj Tiraliya Jalpaiguri Tista R. Lolai R. Kankai R. Mahanadi R. Kosi R. Barai Gandak R. Tons R. Ramganga R. Garra R. Sarju R. Gumti R. Chauka R. Gogra R. Sarda R. Kali R. Ghaghara R. Rapti R. Dundwa Ra. Dhang Ra. Sumesar Ra. Churia Ghati Hills TARAI UTSANG SHANKOR MAJIN SINGHTOD DOKTHOL BOGTHOTO HOR TIBET KARNALI MAHABHARAT

Longitude East of Greenwich

The Edinburgh Geographical Institute

J.G.Bartholomew.

Sri Satguru Jagjit Singh Ji eLibrary NamdhariElibrary@gmail.com

THE TATA CENTRAL LIBRARY BOMBAY

BURMA

(NORTHERN SECTION)

Scale = 1: 4,000,000 or 63·1 Miles to an Inch

English Miles 0 20 40 60 80 100

DIVISIONS OF BURMA

1 ARAKAN DIVISION
2 PEGU DIVISION
3 IRRAWADDY DIVISION
4 TENASSERIM DIVISION
5 MIMBU DIVISION
6 MANDALAY DIVISION
7 SAGAING DIVISION
8 MEIKTILA DIVISION

Railways opened and in construction

Longitude East of Greenwich

The Edinburgh Geographical Institute

J.G.Bartholomew.

Sri Satguru Jagjit Singh Ji eLibrary NamdhariElibrary@gmail.com

THE TATE CENTRAL LIBRARY

BURMA
(CENTRAL SECTION)

Scale = 1: 4,000,000 or 63·1 Miles to an Inch

English Miles 0 20 40 60 80 100

DIVISIONS OF BURMA

1 ARAKAN DIVISION
2 PEGU DIVISION
3 IRRAWADDY DIVISION
4 TENASSERIM DIVISION
5 MIMBU DIVISION
6 MANDALAY DIVISION
7 SAGAING DIVISION
8 MEIKTILA DIVISION

Native States coloured yellow
Railways opened and in construction

BAY OF BENGAL

SHAN STATES

Longitude East of Greenwich

The Edinburgh Geographical Institute J.G.Bartholomew.

Sri Satguru Jagjit Singh Ji eLibrary NamdhariElibrary@gmail.com

THE TATE CENTRAL LIBRARY BRIXTON

BURMA
(SOUTHERN SECTION) WITH ANDAMAN AND NICOBAR ISLANDS

Scale = 1: 4,000,000 or 63·1 Miles to an Inch

English Miles 0 20 40 60 80 100

DIVISIONS OF BURMA

1 ARAKAN DIVISION
2 PEGU DIVISION
3 IRRAWADDY DIVISION
4 TENASSERIM DIVISION
5 MIMBU DIVISION
6 MANDALAY DIVISION
7 SAGAING DIVISION
8 MEIKTILA DIVISION

92 94 96 100 — A B C D — 16 14 12 10 — 1 2 3 4

Myaungmya 3 MYAUNGMYA Wakema Kyaiklat Moulmeingyun Pyapon Bogale PYAPON Pyapon R. Nah Dedaye Kungyangon Tamanaung Eastern Grove Rangoon R. Rangoon Pt. China Bakir Pt. To or China Bakir R. GULF OF MARTABAN Martaban Bilugyun I. Chaungzon Moulmein Tadanku Kawkareik Zathabyin Kyaikmaraw Haungthuriw R. Kanni Kyau-bu Mudon Ataran R. Ataran Taung Amherst AMHERST Kya-in Mita Pomu Mulai-yit Hill Meng Bangkalan Nat-kyaung Double I. Ka-pa Kyeikdon Mu-ga-dok Mt. Hteng-yu Hligon Kyowaing Ti-khu-aung Meng Payuhakiri Ku-la-gauk Myo Zami Range 3 Pagodas Pass Ye Isadaik Hill Mt. Yathay Mei Khlaung Meruma-siwa Wat Han-gan Malwe Taung Hills Nat-kyisu Beu-ong Ka-nu Mt. Nat-ya Heanzay Basin Zadi Tavoy R. Mt. Hsengmai Ye-byu Myitta Ta-ta-gyo Northern Moscos Quoin I. Middle Moscos Maungmagan Tavoy Nwalabo Parothu Kanburi Laungton TAVOY Thayetchaung Sinbyubyin Amya Tenasserim R. Southern Moscos Tavoy Pt. Tavoy R. Kadwey Mt. Myenmoletkhat Theng-gan-ngok Palauk Ratburi Mayhlaung Pet-chaburi Tavoy I. Iriban Palaw Cabusa I. Iron I. Sarawa R. Pran R. Awegyun Tenasserim I. Maingay's I. Kings I. Mergui Elphinstone I. Khow Hlaywada Hattras Passage Ross I. Mergui I. Auckland B. Tadathaung Princeps I. Sellore I. Tenasserim MERGUI ARCHIPELAGO Hajos I. Morrison B. Khow-daung Pass Nearchus Passage Sa-khai W. Torres Is. Bentinck's I. Khow Klauey Kittha-reng (Kissaraung) 4320 Khow Lwang Donal I. Whale B. Maria I. Lenya Mc Leods I. Owens I. Khow Pra Bang-taphang Bolpyin Lenya R. Forbes I. High I. Karathuri Pahtio Clara I. Sir R. Campbells I. Tin Mines Khow Htam-dayag Sullivan's I. Eyles I. G. Swintons Is. Tin Mines Pakchan Lord Loughborough's I. Sir W. James' I. Kra Hta-yan Cavern I. Maliwun Horsburgh's I. St. Luke's I. Pakchan R. St. Matthew's I. Victoria Point (Kaisong) Davis I. Saddle I. Dunkins I. Delisle I.

Preparis North Channel
Preparis I.
Preparis South Channel
MOUTHS OF THE IRRAWADDY
Bassein R. Diamond I. Alguada Rf. Thaikethaung R. Pya-ma-law R. Pyinzala R. Irrawaddy R. Kyondon R. Baragua Pt. Pyindaye
Cape Negrais Dalhousie Alan Haungtha Negrais

Table I. Gt. Coco I. Lit. Coco I. Coco Channel Landfall I. West I. C. Price Paget I. Table Is. NORTH ANDAMAN 2400 Saddle Pk. Nth. Reef I. West Coral Bank Port Cornwallis Interview I. Sound I. Stewart Sound Austen Str. ANDAMAN ISLANDS MIDDLE ANDAMAN Middle Coral Bank Rocky Pt. Long I. Homfray Strait Outram I. Barren I. South Coral Bank Kwang Tung Harb. Middle or Andaman Str. Baratang Archipelago Islands Havelock I. Port Campbell SOUTH ANDAMAN Hope Town Port Blair Neill I. Nth. Sentinel Port Mouat Labyrinth Is. Rutland I. Macpherson Strait Portman Harb. Cinque Is. Sisters Duncan Passage Invisible Bank Sth. Sentinel Brothers Palalankwe Tataije LITTLE ANDAMAN Gôôjege Sandy Pt. Ingoie Ten Degree Channel
Narcondam I.

Ten Degree Channel Saaui B. Car Nicobar Batti Malv Tillanchong I. Coral B. Chowra Teressa Bompoka NICOBAR CAMORTA Trinkat KATCHALL Nancowry ISLANDS Coral Bank Sombreiro Channel Meroe Little Nicobar Cabra I. St. George's Chan. GREAT NICOBAR Jusel Is. Galathea B. ON SAME SCALE

Longitude East of Greenwich

The Edinburgh Geographical Institute J.G. Bartholomew.

Sri Satguru Jagjit Singh Ji eLibrary NamdhariElibrary@gmail.com

THE TATE CENTRAL LIBRARY BRIXTON, S.W.

AFGHANISTAN

Scale = 1:6,000,000 or 94·6 Miles to an Inch.
English Miles
0 50 100 150
Railways opened and in construction

BOKHARA
Kara Turkman
Kara Kum
Sarakhs
Panjdeh
Merv
Mashhad
Kara Bukak
Zulfikar
Salt Lakes
Kushk
Kushk Post
Kushk-i-Rud
Bala Murghab
Maruchak
Khwaja Gogirdak
Kaisar R.
Shor Ganda
Ak Tapa
Maimana
Sangcharak
Belchirag
Kalatak
Alakah P.
Ahingaran
Z. Chaltran
Chiras
Chahar Sada
Sulij
Saratur
Murghab R.
Bandar
Shutar Gardan
Gharcha
Tora Sheh
Kala Nao
Kala-i-Maor
Kala-i-Nao
Herat
Obeh
Chanaran
Waras Pass
Pashatu P.
Gazak
Safed Koh
Band-i-Baian
Barikak P.
Khan Nakshi
Shahr Arman
Daulat Yar
Sar-i-Jangal
Zarmast P.
Gandao
Naratu
Kadis
Hari Rud
Dangak Pass
Deh Surkh
Roghani Gardan
Yakwalang
Kohsan
Haz-ar-i-Boba
Sar-i-Ak
Gumbat
Shabash
Ghurian
Parah
Ganak Karez
Namaksar (Salt L.)
Zard
Chashma Mullah
Ganda Chah
Salt L.
Yazdan
Karez Dasht
Sabzawar
Sangbur
Zard P.
Zarmardan
Dak or Dagat L.
Anardarra
Durani & Tajik
Farrah
Siah Jangal
Chah Sagak P.
Langar
Dandam
Sohao R.
Farrah
Khuspos
Lash Jawain
Basring
Istawai
Ujgan
Pusht-i-Rud
Girishk
Khakriz
Helmand R.
Gumbaz
Khash
Khash Rud
Guzar-i-Khashi
Chakansur
Shandu
Nasirabad
Nad-i-Ali
Kukak
Sehkoha
Machi
Kala-i-Fath
Jaori Chah
Chahar Burjak
Kaikobad
Rudbar
Koh-i-Malik Siah
Killa Kobat
Gaudi-Zireh or Shelag Hamun
Alabaster Quarry
Sukaluk P.
Dasht-i-Arbu Lut
Salihan
Umbai Spr.
Sandy Desert
Manzilat
Saindak
Koh-i-Sultan
Chagai Hills
Chagai
Shibian P.
Samati
Kani Lora
Helmun
Nushki
Mastung
Mach
Quetta
Boston
Pishin
Loralai
Ziarat
Sanjawi
Duki
Harnai
Shahrig
Nok Chah
Putta Khan
Nawab Lhan
Muhammadi N.
Miran N.
Sher N.
Mamatan N.
Magzai Bedawan
Khwaja Amran
Shekh Husain N.
Chaman
Hindubagh
Khwaja Ali
Kala-i-Nao
Dasht-i-Margo
Garmsel
Registan
Dasht-i-Tarakun
Toba and Kakar Range
Khojak P.
Khojak
Kandahar
Old Kandahar
Khushab
Kala Bist
Kala Shah Mir
Jark
Hazarjuft
Warjal P.
Margha
Bianzai
Rashid Khan
Palezgir
Ghilzai
Zawai
Jahangir
Kharok
Jaldak
Buland P.
Kala Gaz
Musa Kala
Ghorak
Makur
Chirhartu
Darweshak
Maidan
Jaghuri
Zamindawar
Eklang
Washir
Dilaram
Kirta
Mhash Rud
Farrah R.
Farsi
Taimania
Hazaristan
Malistan
Shekhmiran
Tarwara
Kilgi
Khwaja Maruf
Badam Mazar
Arghawan
Hamdan P.
Chirmistan
Puzkharan
Sangan
Ghizao
Kulag
Warghan
Mansur
Ghazni
Nani
Zurmat
Kotanni Pass
Jamrad
Tarakki
Shahjui
Gulistan
Abi-Istada L.
Shakin
Pir Koti
Kalandar Khel
Margha
Sarwand P.
Kharoti
Waziristan
Bara Khel
Suleman Khel
Wana
Tsalsandai
Kala Afsala
Khan Dochina
Domandi
Dera Ismail Khan
Shinghar
Takht-i-Sulaiman
F. Sandeman
Bazar Musa Khel
Luni R.
Loralai R.
Zhob R.
Gomal R.
Kundar R.
Tochi R.
Kurram R.
Thal
Bannu (Edwardesabad)
Kalabagh
Mianwali
Kallur Kot
Khushab
Shahpur
Jech Doab
Chenab R.
Gujranwala
Wazirabad
Lahore
Rechna Doab
Lyallpur
Jhang Maghiana
Sind Sagar Doab
Bhakkar
Kahror
Leiah
Shorkot
Montgomery
Ferozepore
Rangpur
Talamba
Multan
Bari Doab
Minchinabad
Muzaffargarh
Shujabad
Sharaf
Sutlej R.
Mirzawala
Mubarakpur
Khairpur
Bhatnair
Jalalpur
Bahawalpur
Suratgarh
Ahmadpur E.
Uch
Alipur
Rajanpur
Indus R.
Derajat
Dera Ghazi Khan
F. Munro
Vitakri
Kahan
Sibi
Kohlu
Barkhan
Katury
Dera Bugti
Kalat
Narmuk
Lora R.
Nari R.
Sor R.
Bolan
Rindli
Tertam R.
Sangachal
Baluchistan
Punjab
Rajputana
Kashmir
North-West Frontier Province
Tirah
Kohat
Peshawar
Jamrud
Naushahra
Attock
Campbellpur
Rawalpindi
Pindi Gheb
Sohan R.
Chakwal
Jhelum
Jammu
Gujrat
Khewra
Pind Dadan Khan
Bhera
Shahpur
Mianwali
Khushab
Kalabagh
Banu
Kohat Pass
Miranshah
Mazdak Pk
Tochi R.
Kurram R.
Khwaja Kuram
Matun
Thal
Kotanni Pass
Sarwand P.
Margha
Kharoti
Waziristan
Wana
Bara Khel
Suleman Khel

THE TATE CENTRAL LIBRARY BRIXTON, S.W.

ADEN
AND
SURROUNDING COUNTRY

English Miles
0 5 10 20

44 45

14 13

HAIS Uden Ibb Jibla Soba Riyashiya Hajajiya Hubeshiya W. Bana Jebel Shar J. Dalal J. Al Aud J. Hadda Nakil Hadda Pass Juban Nawa Dabiani Maljami Taffa Kawim Humekani Rubeaten S. Sih BOUNDARY CONTINUED IN TRUE N.E. DIRECTION

Al Aud Azab W. Jimri W. Shaun W. Himan Mares 7359 Sabor W. Reshay 7380 KATABA Lakmat-ash-Shub Al Husain Khalla Shaibi Y A F A Reyu Dube Mausata W. Salib Al Kara 6631 7276 Bani Kasid Muflahai

Dhi Sufal W. Tiban Haiki Yub W. As Safyn Jihaf Dakkam N. Nijd Makhla W. Haidan Hesha 7722 8841 J. Jihaf 7704 Al Wahh Shairi Al Jalela 6525 7754 Harir J. Shair 7531 Ad Dthala Dimna Radua Halmin 3736 W. Bana

Shurman Amara Ahmadi Mafari W. Tabaghain 7131 7394 Humedi 7033 6490 W. Awaj Al Janad Janadiya W. Tusan Mavia J. Am Amma 7313 A M I R I Azraki Adth Dthubigat S. Dthabab

Balad Ibn Aklan TAIZ J. Sabar J. Habeshiya Humar J. Mishwara 6355 Shamir J. Warwa 5679 Ad Dareja Mihrabi J. Lassat 4929 Kotaibi Jimil Musemir 3474 J. Mana Al Kasha 5953 J. Al Huria Yeramis Al Ma'in

W. Waren Amri Badu Reda J. el Kumara 9695 Yusufiyi J. Kubati 7148 6566 Hidaba Matarfi Dumb W. Akkan 3448 3941 Jol Madram Yunara As Suk Dar Ad Dawla 2335 2262 H A U S H A B I J. Manif 2863 J. Sarhar J. Ahmar 3732 Sobat Dakim Jabal Radfan J. Harith 4400 Al Masano Al Husn Dirjaj Ubar As Shaba 1166 Al Khamr

W. Maksab J. Akama J. Akkar Wasai B. Hammad J. Adem W. Madin Athwari Mufalis Kubati Shabu Khamaira Rajaiya Durafi J. Hajar Bokari Mashalaha Al Kala 6949 J. Arabi Mansuri Zedi Makhdumi Dobhan Zureki 6856 Humedi Haiki J. Numan Alkami Dar Am Farsha J. Zalafa 2673 Dubeni Shawar Juhedi 4391 2200 J. Harsha W. Alasan W. Ruzan Ubar Al Aslum Al Jol LAHEJ Maadtha B. Darwesh Am Rija 933 J. Rasekha 1639 D. Amr B. Amir Subar Fiyush B. Jabir W. As Saghir Waht Ad Darb D. Mansur Jabal Am 1899 Rujai W. Am Rija W. Abrain W. Kabir Al Hasiki As Sa'dain Al Qureshi Al Thalub Al Maghafa Al Khalki Al Khamila Al Majhar Al Kuwasi B'Ali A B D A L I F A D L I Amadiya Al Mahil Musemir Dahal Ahmad Shekh Abdulla Ras Seilan Harur Khamfar Teran S. Am Suhebiya W. Bana W. Hasan Al Jo'di 1970 1829 J. Am Nob 1014 J. Am Karain

Kadduha Shebe Habeshiya Karaba Kuddam Aghbari J. Sin Sanfa Mudariba Buremi Kaluli Am Mijza Zi Hill Dabab J. Kahabub W. Hurijn Mahwali S U B E H I Hakmi Am Nabia Atifi Sukaiya Turan W. Ayre Shahar W. Dthar Barhimi W. Jahn Obu W. Am Missas J. Am Missas Barim Ghubbet Shekh Othman Seilan B. Fadhl Dar Al Amar Bir Ahmad Hiswa B. Am Makhouk B. Am Duremiya B. Sala A K R A B I Bandar Tuwayi Steamer Pt. ADEN Sera I. Ras Marshagh Ras Sinalla Telegraph Cable

Khor Sheikh Said Ghorera Turba Husn Murad Ras Bab el Mandeb Perim I. (Br.) Straits of Bab el-Mandeb Large Strait Ghubbet al-Haika Ras al-Ara W. Tirjan W. Tyrbaha J. Kharaz 2754 J. Sunamma D. Mujahhar Dar Am Umer Khor Umera Hiswat Am Judthur Hiswat Al Milika J. Am Binka Hiswa Ka'au J. Marsa Ras Ka'au Bandar Imran Ras Imran Bandar Fukum Ras Fukum B. Fukum 1218 697 J. Ihsan Ras Salil Ras Abu Kiyama Ras Mujallab Heidi Ras Alarga

Telegraph Cable

G U L F O F A D E N

Longitude East of Greenwich

The Edinburgh Geographical Institute J. G. Bartholomew.

Sri Satguru Jagjit Singh Ji eLibrary NamdhariElibrary@gmail.com

CALCUTTA

One English Mile
0 ½ 1

P.O.=Post Office, P.S.=Police Station.

References

1 Economic Museum
2 Dalhousie Institute
3 Government Dispensary
4 Department of Commerce & Industry
5 Military & Foreign "
6 Office of the Justices

Monuments

7 Lord Bentinck's Statue
8 Lord Auckland's "
9 Lord Canning's "
10 Lord Hardinge's "
11 Lord Lawrence's "
12 Lord Mayo's "
13 Sir W. Peel's "
14 Magdala "

Theatres

15 Corinthian Theatre
16 Theatre Royal
17 Opera House

18 Asiatic Society
19 Site of "The Black Hole"

CHAPAPUR
GHUSURI
SALKHIA
HOWRAH
RAMKRISHTOPUR
BADEH SIBPUR
SIBPUR
FORT WILLIAM
THE MAIDAN
COSSIPORE
CHITPUR
MANIKTALA
BALLYGUNGE
KIDDERPORE
ALIPORE
GARDEN REACH
TOLLYGUNGE
SOUTH SUBURBAN

East Indian Railway
Eastern Bengal State Railway
B.N. Railway
Grand Trunk Road
Circular Garden Reach Road
Dumdum Road
Paikpara Road
Belgachya Road
Barrackpore Trunk Road
Chitpur Road
Bow Bazar Street
Dharrumtolla Street
Esplanade
Chowringhee
Park Street
Circular Road
Lower Circular Road
Upper Circular Road
Municipal Railway
Dock
New Canal
Circular Canal
Bhagirathi or Hooghly River
Docks
Boat Canal
Diamond Harbour Road
Shahpur Road
Garden Reach Road
College Road
Race Course
Fullerton Road
Harbour Railway
Kankurgachi Chord
Narkuldanga Road
Ballia Ghatta Road
Canal
Pumping Station
Police Outpost
Police Sta.
Police Station
Sealdah Station
Ballia Ghatta Br.
Bridge No. 1
Bridge No. 2
Bridge No. 3
Bridge No. 4
Kidderpore Br.
Alipore Br.
Kalighat Br.
Tollygunge Road Br.
Dumdum Br.
Barrackpore Br.
Chitpur Br.
Baghbazar Ghat
Buttola Ghat
Thakur Bari Ghat
Finlay Muir's Jetty
Jute Screw Ho.
Banerji's Ghat
Temples
Mohantoni's Ghat Jetty
Aheritola Ghat
Union Dock
Burning Ghat
Commercial Dock Pontoon
Howrah Dock
New Dhurri Office
Hooghly Docks
Reservoir No. 1
Reservoir No. 2
Reservoir No. 3
Gas Co.'s P.
Baptist Chapel
Post Office
Market
Calcutta Dock
R.C. Chapel
Railway Station
Railway Barracks
Bridge Jetty
Armenian Ghat
R. Store Houses
Kadamtola R. Sta.
School
Church
Town Hall
Post Office
Crim. & Civ. Courts
Gen. Hospital
Jail
Shipbuilding Yard and Docks
Telkal Ghat
Small Cause Courts
Imperial Library
Stationery Office
Bank of Bengal
Government House
High Court
Banstolla Ghat
Ganges Jute Mills
Howrah Jute Mills
Eden Gardens
Cricket Ground
Workshops
Gowie's Ghat
Kumpara Ghat
Sibpur Ghat
Albion Works
Pub.c Library
Post Office
Sibpur Jute Mills
Jagat Banerji's Ghat
Kazipara
Prinseps Ghat
Balu Ghat
Commissariat Jetty
Commissariat Yard
Cooly Bazar Jetty
Ordnance Barracks
Hastings Br.
Hastings Post Office
Chapel
Victoria Memorial Hall
Old Race Stand
Serpentine Tank
New Race Stand
Outram Road
Outram Statue
Bengal Club
Bufferin Statue
Imperial Museum
Bengal Office
Ochterlony Mon.
Municipal Office
Municipal Market
Free Church Institution
Beadon Square
Beadon Street
Mayo Native Hospital
Torapoker Squ.
Mint
Mint Garden
Guard Ho.
Marcus Squ.
Narendra Mullick Sen's Squ.
Harrison Road
Presidency College
Calcutta University
College Square
Medical College & Hospital
Chinese Temple
Parsi
Eden Hosp.
R.C. Cathedral
Armenian Ch.
Synagogue
Bengal Secretariat
Police Offices
Custom House
Post Office
Dalhousie Square
Currency Office
Telegraph Office
St. Johns Ch.
Writers Building
Lall Bazar
Wellington Square
Water Works
Masjid
Union Ch.
Dharrumtolla Bazar
Municipal Market
Free Church Mahommadan College
Ochterlony Mon.
Imperial Museum
Bengal Office
Harington Street
Cornwallis Street
Lansdowne Road
Wellesley Street
Corporation Street
Clive Street
Lyons Range
Sham Bazar Street
Baghbazar Street
Grey Street
Subha Bazar
Post Office
P.S.
Blacquiere Square
Free Church Institution
Bethune Female School
Christ Ch.
Orphanage
General Assembly's Inst.
Female School
Leper Asylum
Alms Ho.
Protestant Home
Dispensary
Gas Works
Police Hosp.
Church Mission Premises
Protestant Home
Mint
Guard Ho.
Marcus Square
Narendra Mullick Sen's Square
Police Hosp.
Presidency College
Calcutta University
College Square
Medical College & Hospital
Chinese Temple
Parsi
Eden Hosp.
St. John's Chapel
Police Outpost
Sealdah Station
Ballia Ghatta Br.
Pumping Station
Ballia Ghatta Canal
Lock Hosp.
Campbell Hospital
Station
Slaughter Ho.
R.C. Orphanage
Bridge No. 1
Bridge No. 2
Bridge No. 3
Bridge No. 4
Post Office
Conservancy Godown
Europ. Female Orphan Asylum
Mahommadan College
St. James Church
School
Parsonage
Hindustani Chapel
Mahomedan Burial Ground
Cemetery
Old Burial Ground
Scotch Burial Ground
Survey of India Offices
Loreto Ho.
St. Thomas R.C. Ch.
Baptist Chap.
Baptist Miss. Press
Daveton Institution
Board of Examiners
La Martiniere Instn.
St. Paul's Cathedral
Bishop's Palace
Post Office
Bhobanipore Pumping Sta.
Castle Rainey
Cricket Ground
Body Guard Lines
(BALIGANJ)
London Missionary Society's Institution
Magazine
Hospital
Ballygunge Sta.
Milton Park
Police Outpost
Dhakuria Sta.
Police Outpost
Burial Gd.
Kali's Temple
Chetla Bazar
Diamond Harbour Bridge
Tollygunge Road Br.
Sluices
Eastern Bengal State Railway (Budge Budge Branch)
Tolly's Nulla Sta.
Temple
Police Sta.
Majherat Sta.
Brace Bridge Junc. Sta.
From Budge Budge
Tolly's Nulla
Dock No. 1
Dock No. 2
Boat Dock
Private Warehouses
Tidal Basin
Dock Office
P. & O. Co.'s Jetty
Jetty
Hooghly Jute Mill
P. & O. Co.'s Premises
Ali Nakki Khan's Ghat
Nimak-mahal Ghat
Cotton Mill
Messageries Maritimes
Matia Buruj Ghat
Sultan Khana
Botanical Garden
Botanical Garden Ghat
Herbarium
Sup.t's House
Palm Ho.
Orchid Ho.
College
Engineering College
Shalimar Rope Works
Passenger Platform
Raja Bhuin Koyla's Garh
Private Cemetery
St. Vincents House
N.I. Hospital
Meteorological Observy.
Reformatory
Zoological Gardens
Military Orphan Schools
Lunatic Asylum
Insane Hospital
Military Hospital
General Hospital
Agri-Horticultural Gardens
Mess Ho.
Native Infantry Lines
Telegraph Office
Revenue Com.rs Office
Judges Court
Alipore Jail
Hosp.
Arms Clothing
Magistrates Ho.
Presidency Jail
Post Office
Police Station
Kidderpore
Belvidere
Alipore
Garden Reach
Tollygunge
South Suburban
Paripokhur R. Sta.
Dwarkanath Tagores Garden
Ultadanga Br.
Manicktala Br.
Narkuldanga Br.
Kankurgachi Chord
Eastern Bengal State Railway
C. & S.E. State Railway
Mahomedan Burial Ground
Mahomedan Burial Gd.
Seven Tanks
Dock
New Canal
Circular Canal
Municipal Railway
Bhagirathi or Hooghly River
Docks
Boat Canal
Diamond Harbour Road
Shahpur Road
Garden Reach Road
College Road
Race Course
Fullerton Road
Harbour Railway
Kankurgachi Chord
Narkuldanga Road
Ballia Ghatta Road
Canal
Pumping Station
Police Outpost
Police Sta.
Police Station
Sealdah Station
Ballia Ghatta Br.
Bridge No. 1
Bridge No. 2
Bridge No. 3
Bridge No. 4
Kidderpore Br.
Alipore Br.
Kalighat Br.
Tollygunge Road Br.
Dumdum Br.
Barrackpore Br.
Chitpur Br.
Baghbazar Ghat
Buttola Ghat
Thakur Bari Ghat
Finlay Muir's Jetty
Jute Screw Ho.
Banerji's Ghat
Temples
Mohantoni's Ghat Jetty
Aheritola Ghat
Union Dock
Burning Ghat
Commercial Dock Pontoon
Howrah Dock
New Dhurri Office
Hooghly Docks
Reservoir No. 1
Reservoir No. 2
Reservoir No. 3
Gas Co.'s P.
Baptist Chapel
Post Office
Market
Calcutta Dock
R.C. Chapel
Railway Station
Railway Barracks
Bridge Jetty
Armenian Ghat
R. Store Houses
Kadamtola R. Sta.
School
Church
Town Hall
Post Office
Crim. & Civ. Courts
Gen. Hospital
Jail
Shipbuilding Yard and Docks
Telkal Ghat
Small Cause Courts
Imperial Library
Stationery Office
Bank of Bengal
Government House
High Court
Banstolla Ghat
Ganges Jute Mills
Howrah Jute Mills
Eden Gardens
Cricket Ground
Workshops
Gowie's Ghat
Kumpara Ghat
Sibpur Ghat
Albion Works
Pub.c Library
Post Office
Sibpur Jute Mills
Jagat Banerji's Ghat
Kazipara
Prinseps Ghat
Balu Ghat
Commissariat Jetty
Commissariat Yard
Cooly Bazar Jetty
Ordnance Barracks
Hastings Br.
Hastings Post Office
Chapel
Victoria Memorial Hall
Old Race Stand
Serpentine Tank
New Race Stand
Outram Road
Outram Statue
Bengal Club
Bufferin Statue
Imperial Museum
Bengal Office
Ochterlony Mon.
Municipal Office
Municipal Market
Free Church Institution
Beadon Square
Beadon Street
Mayo Native Hospital
Torapoker Squ.
Mint
Mint Garden
Guard Ho.
Marcus Squ.
Narendra Mullick Sen's Squ.
Harrison Road
Presidency College
Calcutta University
College Square
Medical College & Hospital
Chinese Temple
Parsi
Eden Hosp.
R.C. Cathedral
Armenian Ch.
Synagogue
Bengal Secretariat
Police Offices
Custom House
Post Office
Dalhousie Square
Currency Office
Telegraph Office
St. Johns Ch.
Writers Building
Lall Bazar
Wellington Square
Water Works
Masjid
Union Ch.
Dharrumtolla Bazar
Municipal Market
Free Church Mahommadan College
Ochterlony Mon.
Imperial Museum
Bengal Office
Harington Street
Cornwallis Street
Lansdowne Road
Wellesley Street
Corporation Street
Clive Street
Lyons Range
Sham Bazar Street
Baghbazar Street
Grey Street
Subha Bazar
Post Office
P.S.
Blacquiere Square
Free Church Institution
Bethune Female School
Christ Ch.
Orphanage
General Assembly's Inst.
Female School
Leper Asylum
Alms Ho.
Protestant Home
Dispensary
Gas Works
Police Hosp.
Church Mission Premises
Protestant Home
Mint
Guard Ho.
Marcus Square
Narendra Mullick Sen's Square
Police Hosp.
Presidency College
Calcutta University
College Square
Medical College & Hospital
Chinese Temple
Parsi
Eden Hosp.
St. John's Chapel
Police Outpost
Sealdah Station
Ballia Ghatta Br.
Pumping Station
Ballia Ghatta Canal
Lock Hosp.
Campbell Hospital
Station
Slaughter Ho.
R.C. Orphanage
Bridge No. 1
Bridge No. 2
Bridge No. 3
Bridge No. 4
Post Office
Conservancy Godown
Europ. Female Orphan Asylum
Mahommadan College
St. James Church
School
Parsonage
Hindustani Chapel
Mahomedan Burial Ground
Cemetery
Old Burial Ground
Scotch Burial Ground
Survey of India Offices
Loreto Ho.
St. Thomas R.C. Ch.
Baptist Chap.
Baptist Miss. Press
Daveton Institution
Board of Examiners
La Martiniere Instn.
St. Paul's Cathedral
Bishop's Palace
Post Office
Bhobanipore Pumping Sta.
Castle Rainey
Cricket Ground
Body Guard Lines
(BALIGANJ)
London Missionary Society's Institution
Magazine
Hospital
Ballygunge Sta.
Milton Park
Police Outpost
Dhakuria Sta.
Police Outpost
Burial Gd.
Kali's Temple
Chetla Bazar
Diamond Harbour Bridge
Tollygunge Road Br.
Sluices
Eastern Bengal State Railway (Budge Budge Branch)
Tolly's Nulla Sta.
Temple
Police Sta.
Majherat Sta.
Brace Bridge Junc. Sta.
From Budge Budge
Tolly's Nulla
Dock No. 1
Dock No. 2
Boat Dock
Private Warehouses
Tidal Basin
Dock Office
P. & O. Co.'s Jetty
Jetty
Hooghly Jute Mill
P. & O. Co.'s Premises
Ali Nakki Khan's Ghat
Nimak-mahal Ghat
Cotton Mill
Messageries Maritimes
Matia Buruj Ghat
Sultan Khana
Botanical Garden
Botanical Garden Ghat
Herbarium
Sup.t's House
Palm Ho.
Orchid Ho.
College
Engineering College
Shalimar Rope Works
Passenger Platform
Raja Bhuin Koyla's Garh
Private Cemetery
St. Vincents House
N.I. Hospital
Meteorological Observy.
Reformatory
Zoological Gardens
Military Orphan Schools
Lunatic Asylum
Insane Hospital
Military Hospital
General Hospital
Agri-Horticultural Gardens
Mess Ho.
Native Infantry Lines
Telegraph Office
Revenue Com.rs Office
Judges Court
Alipore Jail
Hosp.
Arms Clothing
Magistrates Ho.
Presidency Jail
Post Office
Police Station
Kidderpore
Belvidere
Alipore
Garden Reach
Tollygunge
South Suburban
Paripokhur R. Sta.
Dwarkanath Tagores Garden
Ultadanga Br.
Manicktala Br.
Narkuldanga Br.
Kankurgachi Chord
Eastern Bengal State Railway
C. & S.E. State Railway
Mahomedan Burial Ground
Seven Tanks
N
W
E
S

THE TATE GENERAL LIBRARY BRIXTON, S.W.

The Edinburgh Geographical Institute

J.G. Bartholomew,

Sri Satguru Jagjit Singh Ji eLibrary NamdhariElibrary@gmail.com

THE TATE CENTRAL LIBRARY BRIXTON, S.W.

ENVIRONS OF CALCUTTA

English Miles 0 1 2 3 4 5 6 7 8

Malhupur
Tarakeswar Sta.
Jajur
Babnan
HOOGHLY
Kunti Nadi
Chinsurah
Naihati Sta.
Dheeparah
Kankinara
Chandernagore (French)
Habra
Champadanga
Tarakeswar Branch Railway
Copalnagar
Haripal
Bhadreswar
Syamnagar
Syamnagar Old Fort (ruins)
Ichhapur
Amta
Pubarpur
Doarhutta
Baidyabati
Palta
R. Hooghly
Dogachhea
Simulia
Gobindpur
Rajbal Hat
Artpur
Sheakhala
Moshat
Secrophuli Junc.
Cantonments
North Barrackpore or Nawabganj
Park
Barrackpore
Dattapukur
Baduria
Tantsal
Jangipara
Jagatballabhpur Branch
Serampore or Srirampur
Titagarh
Bamangachi (Central Section) Railway
Chaurasi
Padma R.
Prasadpur
Kristrampur
Saraswati Nadi
Janai Nadi
Khardah
Khardah
E. Indian Railway
Barasat Sta.
Barasat
Kadamgachi
Barasat Basirhat Light Railway
Konnagar
Sodpur
Eastern Bengal State Railway
South Barrackpore or Agarpara
Chandipur
Diganga
Bishnupur
Basirhat
Jagatballabhpur Sta.
Bargachia Jun.
Chanditala Sta.
Kotrang
Belgharia
Uttarpara
Ariadaha
Berati
Munshir Hat
Howrah Amta Light Railway
Bally Sta.
Bahuhati
Bally
Baranagar
Kadihati or North Dum Dum
South Dum Dum (Cantonments)
Chitesanpur
Dumjor Sta.
Dumjor
Makardaha
Dum Dum Junc.
Bishnupur
Harua
Rajindropur
Maju
Gimsur
Salkhia
Jaipur
Kadamtala Jun.
Andul
HOWRAH
CALCUTTA
Uriyapara
Balanda
Amta
Islampur
Andul Sta.
Beliaghata
Sealdah
Bidyadhari R.
Sankrail
Fort William
Kidderpore
Ballygunge
Dhakuria
Alipore
Katta Canal
Kattа Can.
Bhangar
Abada
Bauria
Bracebridge
Akra
Ghatfa
Jadabpur
F. Gloucester
Bagnan
Mahishrakha
Chandipur
Uluberia Sta.
Budge Budge or Baj Baj
Gariya
Achipur
Mayapur
Bagnan Sta.
High Level Canal
Kolaghat
Kolaghat Sta.
Rajpur
Sonarpur
Pratabnagar
Changripota
Malancha
Mallikpur
Champahati
Bistupur
Baghi
Bakra
Matori
Kankar Maheshdih
Sta.
Baruipur
Basra Bansra
Bidyadhari R.
Roskhali
Devipur
Shyampur
Hutar
Suryapur
Canning (Matla)
Tamluk
Falta
Champur
Sorisha
Magra Hat
Sangrampur
Piali R.
Matla R.
F. Mornington
Bankipore
Hooghly Point
Natra
Nazra
Basudebpur
Maslandpur
Kholakhali Ghat
Basuldanga
Boro
Diamond Harbour

The Edinburgh Geographical Institute

J.G.Bartholomew.

Sri Satguru Jagjit Singh Ji eLibrary NamdhariElibrary@gmail.com

ARABIAN SEA

N
W E
S

Mahim Bay

Back Bay

BOMBAY HARBOUR

Sion Causeway
Riwah Fort
Sion Fort
Sion Sta.
Sion
Dharavi
Dharavi Road
Mahim Fort
St. Michael's Church
Mahim
Mahim Sta.
Mahomedan Cemetery
Sion Road
Colwada
Agurwada
Chuleh Creek
Bagudeh Cr.
Mangelwarra
Scottish Orphanage
Portuguese Ch.
R.C. Cemetery
Tansa Pipe Line
Rowli Hill
Powder Mag.
Salt Pans
Mangrove Swamp
Rowli Creek
Matunga Sta.
Rowli
Matunga
Sta.
Gopi Tank
Munma Tank
Ranka Talao Tank
Tank
Bhunderwada
Kharra
Gowari
Vincent Road
Middle Anchor Hill
Chandni Creek
Warli Fort
Warli
Dadar Sta.
Ch. of S. Salvation
Wuddala
Dadar Sta.
Pahdi Creek
Tulsi Pipe Road
Naigaum Tank
Salt Pans
Coleh Creek
Nowa Pada
Mhatar Pachari
Tank
Parel Sta.
Parel Convent
Bhamoli
Elphinstone Rd. Sta.
Thakroorwady
Dhakti Sewri
Mangrove Swamp
Kherap Creek
Tulah Creek
Mujli Pakhadi
Bhoewada
Kharkal Creek
Old Gov. House
Cemetery
Sambhu Mhadeo Pakhadi
Railway Works
Parel
Parel Tank
Khaur
Sewri
Sewri Fort
Battery
Fergusson Rd.
Tulsi Pipe Rd.
Parel Sta.
Currey Rd. Sta.
Lowji Castle
Mills
Dispensary
Parel Road
Brac Hill
Love Grove Sluices
Haines Road
Mama Hajana
Chinchpoogly Sta.
Mills
Race Course
Tank
Mills
Haji Haya
Mahalakshmi Sta.
Mahalakshmi R.
Tulsi Pipe Road
Jacob Circle
Hindoo Burial Ground
Clerk Road
Museum
Victoria Gardens
Tank
Tank Bunder Road
Ripon Road
Hindoo Cemetery
Mahalakshmi Temples
Byculla Sta.
Hosp.
Arthur Road
Swimming Bath
Byculla Club
Hotel
Christ Ch.
Sch.
St. Mary's Inst.
Minatar Pakhadi
Beach Candy
Battery
Mills
Cumballa Hill
Railway Works
Police Off.
Kassara Basin
P. & O. Co.'s Dockyard
The Bee Hive
Hospital
Mazagon Sta.
Police Court
Fish Market
R.C. Chapel
Gowali Tank
Grant Rd. Sta.
Grant Road
Med. College
Goods Sta.
Clerk Basin
Parsi Towers of Silence
Free Bpt. Ch.
Theatre
Babula Tank
Nowroji Hill
Jail
Frere Basin
Malet Bunder
Malet Basin
Reservoir
Kennedy Bpt.
French Bpt.
Watson College
Police Co.
Prince's Dock
Dock Off.
Customs
Level Crossing
Charni Rd. Sta.
Mumbadevi Tank
Mugdi Sta.
Victoria Dock
Malabar Hill Ridge Rd.
European Cemetery
Carnac R.
Cross I. Battery
Temple
Hindoo Gymkhana
Mahomedan Cemetery
Crawford Market
Walkeshwar
Islam Gymkhana
Parsi Gymkhana
Police Hosp.
Marine Lines Sta.
College
Church
Art. Sch.
High Sch.
Hosp.
Goods Terminus
Site of New Dock
Marine Lines
VICTORIA TERMINUS
Municipal Offices
Theatre
Hosp.
Offices
Free Ch.
Hall
Theatre
Cath. Sch.
Esplanade
Church Gate Sta.
Station
Tel. Off.
G.P.O.
Bank
Barrack
Ballard Pier
Mint
Town Hall
Arsenal
High Court
Cath. Club
Castle
Battle
University
Customs Basin
West Basin
Hotel
New Museum
College
Sailors Home
Govt. Dockyard
Swimming Baths
Y.W.C.A.
Y.M.C.A.
Yacht Club
Apollo Bunder
Taj Mahal Hotel
Arthur Basin
C.T.A. Battery
Middle Ground Shoal
Colaba Sta.
Goods Sta.
Gun Carriage Factory
Parsi Sanitarium
Gun Carriage Basin
Dolphin Light
Depot
Victoria Basin
British Infantry Barracks
St. John's Ch.
Butts
Pilot Pier
Oyster Rock Battery
R.C. Chapel
Hospital
Morley Hall
Observatory
Lighthouse
Lunatic Asylum
Cemetery
Battery
Government Ho.
Malabar Pt.
Colaba Pt.

ISLAND OF BOMBAY

English Miles
0 1 2

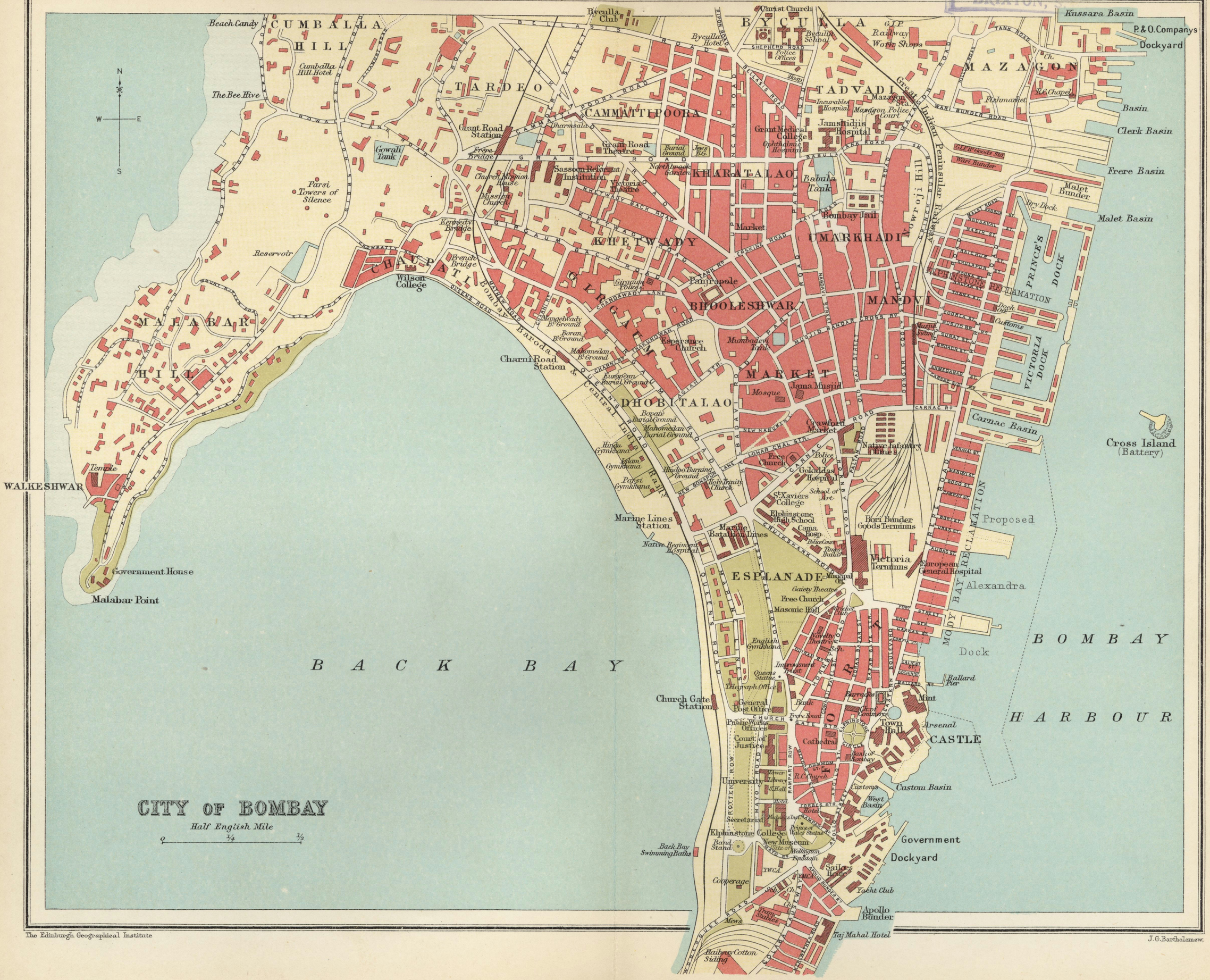
The Edinburgh Geographical Institute

J.G. Bartholomew

THE CENTRAL LIBRARY BRIXTON, S.W.

Sri Satguru Jagjit Singh Ji eLibrary NamdhariElibrary@gmail.com

THE TA
CENTRAL L
BRARY,



The Edinburgh Geographical Institute

J. G. Bartholomew.

Sri Satguru Jagjit Singh Ji eLibrary NamdhariElibrary@gmail.com

THE TATE CENTRAL LIBRARY BRIXTON S.W.

ENVIRONS OF
BOMBAY
English Miles
0 1 2 3 4 5
Uplands approximately above 600 ft coloured Brown.

ARABIAN SEA
Thana River
SALSETTE ISLAND
BOMBAY I.
BOMBAY HARBOUR
R. Panvel
R. Ulhas
Dharavi I.
Manori
Malvani
Malad
Pahad
Yerangal
Mhar
Vesava
Goregaon
Amboli
Parla
Santa Cruz
Kali Kalyan
Bandra
Mahim
Ward
Parel
Old Town House
Victoria Museum
Mahalakshmi
Breach Candy
Byculla
Jacob Circle
The Bee Hive
Parsi Towers of Silence
Malabar Hill
Girgaum
Walkeshwar
Malabar Pt.
Mazagon
Butchers I.
Elephanta I.
Caves
Pier
Hog I.
Shewe I.
Cross I.
Exposed Dock
Back Bay
Castle
Arsenal
New Museum
High Court
Secretariat
Gov. Dockyard
Apollo Bunder
Hotel
Sassoon Dock
Colaba Sta.
Colaba
Church of St. John
Oyster Rock
Lunatic Asylum
Observatory
Colaba Pt.
Lighthouse
Prong Lighthouse
Mandapeshwar
Borivli
Poinsar
Magathan
Tulsi L. (Reservoir)
Vihar L. (Reservoir)
Togeswar Cave
Andheri
Marole
Kurla
Chembur
Trombay
Neal's Tonque
Mahul
Sion
Ghatkopar
Powai
Bhandup
Majivde
Kanheri
Thana
Mumbra
Persik Ft
Kones
Kalyan
Barwi R.
Temple
Amarnath
Motle or Korbai
Utarsiv
Arali
Talavli
Juhu
Vashr
Malanggarh or Bhav Malang (ruins)
Karambeli
Talonje
Sonari R.
Lendla R.
Gari R.
Wangni
Nandni R.
Badlapur
Neral (Nareli)
Shahabaj
Belapur
Targhar
Nere
Matheran Hill Sanitarium 2460
Panvel
Pargaon
Prabhal or Prabal (ruins)
Chinchavli
Kalundri R.
Palaspe
Bhingar
Dhawri R.
Jasai
Uran
Karanja I.
Karanja
Chirner
Karnala (Funnel Hill)
Fort
Guisunde
Chauk
Karjat or Karajat
Dahiwali
Paldsdhari
To Poona
Kelavli
Apta
Manikgarh Hill
Fort
Khalapur
Patalganga R.
Khopavli
Bhor Ghat
Garmal
Hatond
Kansa Rock
Sai
Rewas
Mandwa
Awas
Amba R.
Budderdin
Bhogeswali R.
Humrapur
Wansi
Perambe
Pen
Underi I.
Khanderi I.
Thul

The Edinburgh Geographical Institute
J.G. Bartholomew.

Sri Satguru Jagjit Singh Ji eLibrary NamdhariElibrary@gmail.com

MADRAS AND ENVIRONS

One English Mile

0 ½ 1 Mile

Tramways thus

The Edinburgh Geographical Institute

J.G.Bartholomew.

THE TATA CENTRAL LIBRARY BOMBAY

Plate 54.

Sri Satguru Jagjit Singh Ji eLibrary NamdhariElibrary@gmail.com

DELHI
AND ENVIRONS

One English Mile
0 ½ 1

Cantonments coloured thus

From Karnal
Malikpur
Old Entrenchment
Guard House
Old Magazine
Old Bed of R. Jumna
Old Gov. Garden
Mewa Lalls Garden
Mobarik Bagh or Ochterlony Garden
Old Race Course Stand
RAJPUR FORMER CANTONMENT
Guard House
Old Garden
Chandraol
Old Escape Channel
From Karnal
Old Burial Ground
Circuit Ho.
RIDGE
Gaundi
Narain Das Garden
Canal
Rajpur
Old Gateway
Flag Staff Tower
Water Works Pumping Station
Guard House
Bungalows
Guard Ho.
Guard Ho.
Ganga Ram's Garden
Metcalfe's Ho. (ruins)
Asmanpur
Chiburja Mosque
Wazir Singh's Garden
Old Tombs
Salik Ram's Garden
Delhi Ambala Kalka Railway
Old Sarai
Malaha Ganj
Ancient Observatory
Pirghaib Mosque
Ghonda
Jungle
Roshenara Garden
Mahomedan Cemetery
Hindu Rao's Ho.
Water Works Reservoir
Asoka Pillar
Native Cavalry Lines
Old Tombs
Lachmanpur shah's Garden
SUBZIMANDI
Memorial Pillar 1857
Vegetable Market
Ludlow Cas
Kudsia Garden
Maharam Das
Totamull's Sarai
Burial Ground
Kudsia Garden
Police Barracks
Old Fort
Deputy Com.rs Office
S. P. Railway
Delhi Malwa Railway
Rajputana Canal
From Bahadurgarh
From Jaipur
KISHENGANJ
Gwaliar Raja's Garden
Kashmir Gate
Small Court
Metropolitan Hotel
St. James' Bastion
St. James' Church
Bank of Bengal
Skinner's Garden
Shah Bastion
Kabul Gate
Mahal Serai
Gov. College Normal Sch.
Dak Bungalow
North Gate
Old Magazine
Post Office
Railway Station
Calcutta Gate
Salimgarh (ruins)
Delhi Canal
Church
QUEEN'S ROAD
Gow Sarai
Raoji's Garden
Queen's Garden
R.C. Chapel
Delhi Bank
European Infantry Barracks
Pearl Mosque
Que.s Bath
Audience Hall
East Gate
Kings Palace
Kings Bath
THE FORT
Rang Mahall
Magazine
SADAR BAZAR
Hubshi Sarai
Horse Yard
Burra Bastion
Municipal Hall
Lahore Gate
BURRA BAZAR
CHANDNI CHAUK OR SILVER STREET
Tower
Moti Bazar
Lahore Gate
Siddipur
Idga ka Sarai
SHAHJAHANABAD OR MODERN DELHI
Idga
Garstin Bastion
Civil Hospital
Water Gate
Delhi Gate
Nia Molagaon
Farash Khana Gate
Jama Masjid
Roshanud daula
Baj Ghat Gate
Kadim Sharif
Amir Sahib ka Tukkea
Paper Factory
Golden Mosque
Garden
Mahomedan Tombs
Post Office
Ghazi Khans Tomb
DARIA GANJ
Magazine
Khairati Gate
Hospital
Officers Quarters
Native Infantry Lines
Tombs
Multani Deirah
Ajmer Gate
Kalan Masjid
Shah Tank
PAHARGANJ
Punch Kua
Encamping Ground
Turkuman Gate
Delhi Gate
Bhula Bhatiarin's Fort
Tank Nawab Durga
Sahi Rams Garden
Kharati Lal's Gardens
New Butchery
Chamruti
Akbar Ali's Cemetery
Comm.t Conductor's Bungalow
Khillali Bagh
Billaki Begam's Garden
Jail
Delhi Gate of Old City
Firoz Shah's Kotla (ruins)
Pomegranate Garden
Bara Khamba
Reformatory Sch.
Bhairo Mulls
Akbar Ali's Garden
Lunatic Asylum
Jai Singhpura
Jai Ram Singh
Mirar
FIROZABAD OR ANCIENT DELHI
Madhodas's Garden
Sipa Mull Raja
Bungalow
Mirza Jafars Ho.
Mahomed Khan ki Havaili
Cemetery of Old City
Madhoganj
Bungalow Sahi
Jaipur Raja's Observatory (ruins)
Ujjar Seins Baoli
Baoli
Remains of former Streets
Kala Havaili
Old Fortification (ruins)
Narola
Remains of former Streets
Kings Palace (ruins)
From Kutabminar
Oldsq. Canal
A.D.C.
Railway
From Mathra
To the Fort of Indarpat
East Indian Railway To Calcutta
RIVER JUMNA
N
W E
S

THE TATE CENTRAL LIBRARY BRIXTON

Sri Satguru Jagjit Singh Ji eLibrary NamdhariElibrary@gmail.com

AGRA
AND ENVIRONS

One English Mile
0 ½ 1

Cantonment coloured thus

N W E S

Man
Kakraita
Gailana
Nagla Shibsukh
Jaganpur
Padi Nagla
Fazilhadpur
Makan Bádshahi
Ladlika Roza
Durgah Sháh Abu-l-ala
Chamarpura
Suraj Bhans Bágh
Biggayaka Sarai
Agra Navigation Canal
R.C. Grave Yard
Judge's Court
Comm.r's Office
Court Offices
Small Cause Court
Lashkarpur
Kanthari
Sultánganj Garden
Harmuk ki Nagla
Roza Jafar Khán
Naraich
Rámbágh
Pillar of Sadiq Khan
Dhanik Nagla
Water Works
District Jail
Sirjipura
Jail Sta.
Church
Grave Yard
Central Jail
Vazirpura
Ghatwásán
Zohra Bágh
Nunihai
Lunatic Asylum
Madhia Katra
Police Hospital
Delhi Gate
Convent
College
R.C. Cathedral
Khata
Jeoni Mandi
Mohampura
Police Sta.
Raj Ghat
Chini ka Roza
Jagannath's Bagh
Katra Vazir Khan
Hindalpur
To Tundla
Ajitha ka Nagla
Kassai Tola
Alamganj
Goods Depot
Gadha Para
Belanganj
Nawabganj
Police Sta.
East Indian Rail.y Delivery Agency
Humád ud Daula
Noubasta
Pontoon Bridge
Police Sta.
East Indian Ry.
Goods Shed
AGRA STA.
Bhadoria
Khathena
Moti Ganj
Lohá Mandi
St. John's College
Church
Kalan Masjid
Phillips Ganj
Panalal's Ghat
Mahal
Gopálpur
Jaipur House
Agra College
Medical College
Akbari Masjid
Municipal Office
Chandnis Ghari
Temple
Thomason Hospital
Police Sta.
Police Sta.
E. Indian Rail.y
Nabbi Sahib's Sarai
Gokalpura
Hussainpura
Moti Katra
Sarai
Kinári Bázar
Temple
Jama Masjid
Garden
Bridge
Humáyun Masjid
Kachpura
Medical Missionary Training Institution
Police Sta.
FORT
Old Museum
Delhi Gate
Moti Masjid
Baker Garden
Diwán-i-Am
Shish Mahal
Burj Shahi
Ferry
River Jumna
Bhogipura
Normal School
District Kachery
Shahganj
Police Sta.
Police Parade Ground
Bank of Bengal
Canteen
Victoria Memorial
Shamro Begam's Bagh
Nagla Alipur
Police Lines
Dholpur Ho.
Hotel
TAJ MAHAL
From Ajmer & Delhi
Rajputana-Malwa & Indian Midland Railway
Cantonment Station
Baptist School
Mohalla Tilah
Boileauganj
Macdonnell Park
Sawad-i-Shahr
Sirí Gate
Police Sta.
Tájganj
Kassai's Tola
Leper Asylum
Idgah
Lawries Hotel
Baptist Mission School
Hotel
Kheradi Tola
Chamarpura
Basai Kalihá
Katghar
Lucki's Ho.
Gadipura
Gov.t School
Wand's Bazar
Lachipura
Gov.t Circuit Ho.
Kaliánpur
Joghipura
Commissariat
Metropole Hotel
Post Office
Agra Bank
Cant Magistrate's Office
Ex. Engineer's Office
Dak Bungalow
CANTONMENT
Dholpur Rajah's Ho.
Khwaja's Sarai
Old Hathi Khana
Camping Ground
Club
Bungalow
Telegraph Office
Gov.t Slaughter Ho.
Commissioner's Office
Jacob's Ho.
Basai Jai Singh
Rasulpur
Cantonment Station
Sultanpur
Church
Sadr Bazar
Gov.t Gardens
Baba Hansgirs Asthal
Kachpura
Regimental Bazar
Parade Ground
R.A. Hospital
Commissioner's Bungalow
Nawab Mohafiz Khan's Bagh
Changan Kheria
Barracks
Magazine
Metealfe Testimonial
Native Infantry Lines
Hospital
R.C. Chapel
Generals House
Sarai
Relkhoons Tank
2nd Chak: Sawádi Shahr
Old Lines
Abdullah Bagh
High Bungalow
Burial Ground
Race Course Grand Parade Ground
Kharra
Naripura
Barracks
European Infantry Parade Ground
N.I. Lines
Rajpur
Imamsha's Takia
Surabla
Chaoli
Bhowáni Singh's Nagla
Kaliánpur
Mahdeopura
Aziszpur
Takht Pahilwán
Ukharra
Chamarwara
Chaoli
Firoz Khan's Tank
Kahrai
4th Chak: Sawádi-Shahr
Gopalpura
3rd Chak: Sawádi-Shahr
Nagla
Khemaka Nagra
Tapra
Náinána Bráhman
Ját Sheola
Baghichi or Kotli
Kaulakha
Kalai ka Nagra
From Jhansi
Indian Midland Railway
Maluk Chand's Sarai

THE GATE CENTRAL LIBRARY BRIXTON, S.W.

The Edinburgh Geographical Institute J.G. Bartholomew.

Sri Satguru Jagjit Singh Ji eLibrary NamdhariElibrary@gmail.com

THE TATE CENTRAL LIBRARY BRIXTON, S.W.

BENARES
AND ENVIRONS

One English Mile
0 ½ 1

Cantonment coloured thus

The Edinburgh Geographical Institute

J.G. Bartholomew.

Sri Satguru Jagjit Singh Ji eLibrary NamdhariElibrary@gmail.com

THE TATE CENTRAL LIBRARY BRIXTON, S.W.

LUCKNOW AND ENVIRONS

One English Mile

0 ½ 1

Cantonments coloured thus

References
1 Imperial Hotel
2 C.M.G. Hotel
3 Royal Hotel
4 Prince of Wales Hotel

CANTONMENTS

The Edinburgh Geographical Institute

J.G. Bartholomew.

Sri Satguru Jagjit Singh Ji eLibrary NamdhariElibrary@gmail.com

THE TATA CENTRAL LIBRARY BRITISH G.W.

LAHORE AND ENVIRONS

One English Mile

Cantonment coloured thus

The Edinburgh Geographical Institute

J.G.Bartholomew.

Sri Satguru Jagjit Singh Ji eLibrary NamdhariElibrary@gmail.com

THE TATE CENTRAL LIBRARY BRIXTON, S.W.

RANGOON AND ENVIRONS

One English Mile

0 ¼ ½ 1

0 ¼ ½ 1 Sea Mile

Depths in Fathoms

Note
Cantonments coloured thus

N W E S

RANGOON RIVER

PEGU RIVER

Simalaik
Tantabin
Kanbya
Kokkaing
Eywa
Municipal Boundary
Tamwe
To Mandalay
Rifle Ranges
Municipal Market
Rice Mill
Nabaybauk Chaung
Alat Chaung
Seikkyi
Saw Mill
Ferry
Gyaungwaing Chaung
Gyaungwaing
Aloon Sand
Mill Pt
Kama-ka-set Village
Seikkyi
Kemendine
Court Ho.
Kemendine Sta.
Teak Plantations
Pine Apple Gardens
Shan Village
Ponoyi Kyaungs
Shan Village
Rangoon & Prome Railway
Old Cart Road
Old Cart Road
Old Cart Road
Old Cart Road
Prome Road
Bagaya Ponoyi Road
Boundary Road
Cantonment Boundary
San Chaung
Bay Mission Church
Government Ho
Police Sta
Gymkhana
Government Timber Depot
Railway
Elephant Lines
Temple
Fort Tank
Magazine
Coolies Lines
Artillery Lines
Shwe Dagon Pagoda
Windsor Road
Native Infantry Lines
Artillery Barracks
Cantonment Garden
European Infantry Barracks
Signal Pagoda
Parade Ground
Christ Church
Rangoon Sta.
Rangoon College
Cathedral
Jail
Jail Garden
Central Jail
Lunatic Asylum
St John's College
Canal
Trevor Museum & Garden of Agri-Horticultural Soc.
General Hospital
Race Course
Brigade Exercise Ground
Sta. Police Sta.
Jubilee Hall
Yomah Club
Dalhousie Park
GREAT ROYAL LAKE
Lake
Tank
Lake
Lake House
Old Cart Road
Tamwe New Road
Golden Lion Pagoda
Nat Chaung (South Fork)
Tamwe Gyi Village
Paddy Cultivation
Malwa-gon
Old Road
Rifle Range
Bo Risk Quarters
Victoria Garden
Chinese Market Gardens
Kandawgalay
New Dhobies Tank
R.C. Madrazee Church
Native Burying Grounds
Cathedral R.C.
Bazar
Slaughter Ho.
Paddy Fields
Madrasi Temple
Kyaundaung Sta.
Pa-zun-daung Cr.
Rice Mill
Rice Mills
Timber Depot
Petroleum Godowns
Municipal Boundary
KYAUK CHAUNG CIRCLE
Kyaundaung Line
Circular Road
Canal Street
Dalhousie Street
Strand
Monkey Point Road
Burma State Railway
Rangoon Bazar
Sule Pagoda
Town Hall
Public Offices
Fytche Square Tank
Custom Ho.
Post & Telegraph Office
Court Ho.
Sailors' Home
Bentahtaung Pagoda
Duffern Garden
St Paul's Inst.
Wharf
Dala Road
DALA CIRCLE
Municipal Boundary
Alaungu Chaung
Kanaungto
Mutha Chaung
Nyaunggan
Dala Dock
Pagoda
DALA
PYAWBWE CIRCLE
Terda Chaung
Kanaung or Dala Creek
Hastings Shoal
King Pt
Monkey Pt
New Battery
Pegu Pt
Syriam Flat
Syriam Pt
SYRIAM CIRCLE
Three Fathom Line
One Fathom Line
Five Fathom Line
Dries
Ferry

The Edinburgh Geographical Institute

J.G. Bartholomew.

Sri Satguru Jagjit Singh Ji eLibrary NamdhariElibrary@gmail.com

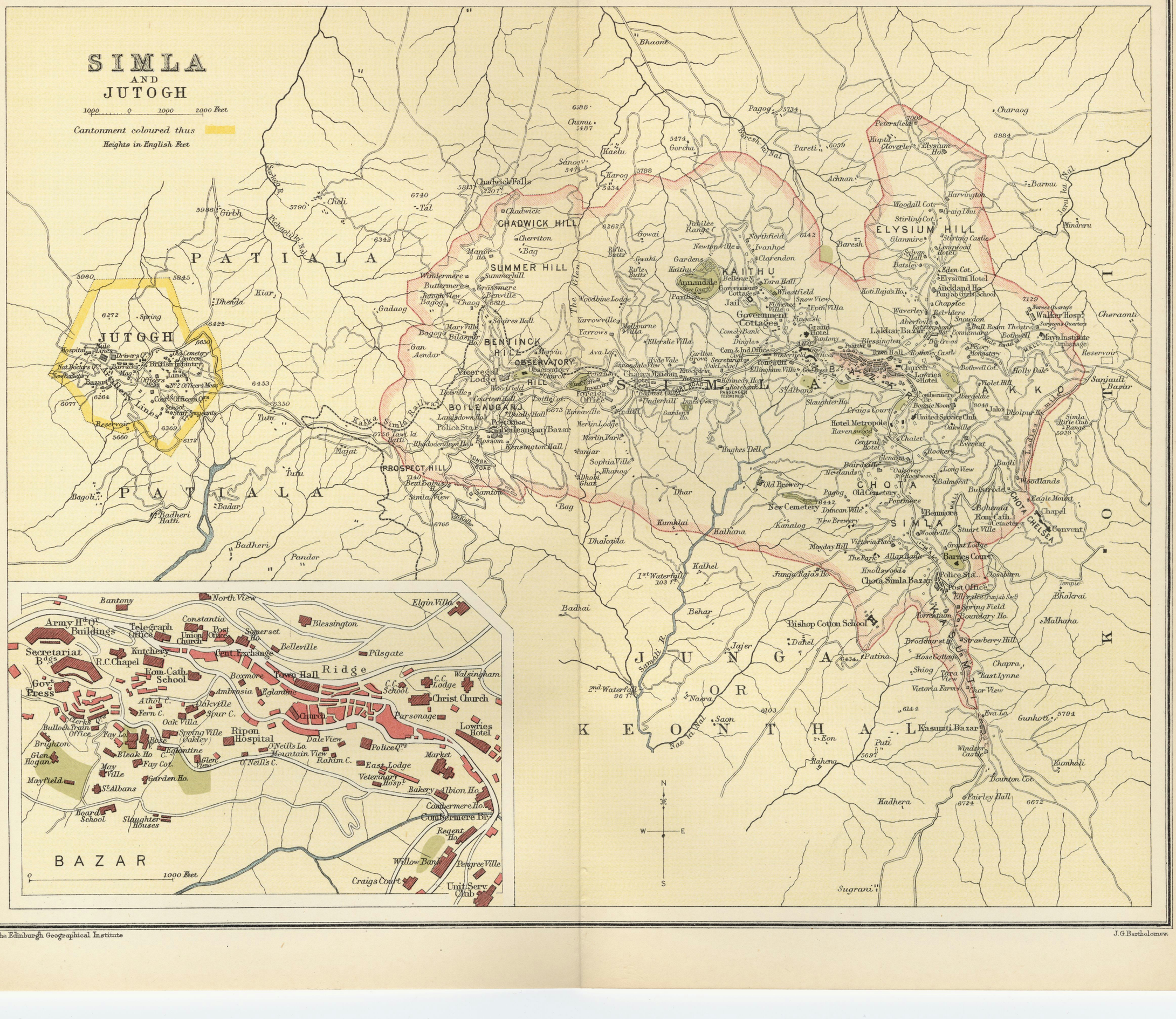
THE TATE CENTRAL LIBRARY BRIXTON, S.W.

SIMLA AND JUTOGH

1000 0 1000 2000 Feet

Cantonment coloured thus

Heights in English Feet


PATIALA
JUTOGH
Spring
Dhenda
Kiar
Girbh
Cheli
Tal
Bagoli
Badheri Hatti
Badar
Badheri
Pander
Tutu
Majat
Kalka Simla Railway
Reservoir
Artillery Lines
Hospital
Mule Lines
Drivers Qrs
Nat Doctor's Qrs
Barracks
British Infantry Lines
Officers Mess
No 2 Officers Mess
Comds Officers Qrs
School
Staff Sergeants
Bazaar
New Refuge
Mal Cemetery
Pattern
Mal
PROSPECT HILL
TONGA ROAD
Bem Balwa H.
Simla View
Tara Devi
Jakko
Kaithu
Kaelu
Karog
Chadwick Falls
Chadwick
CHADWICK HILL
Cherriton
Bag
Manor Ho
SUMMER HILL
Summerhall
Windermere
Buttermere
Grassmere
Benville
Bagog
Chaog
Squires Hall
Gadaog
Mary Villa
Bilaspur Ho
BENTINCK HILL
OBSERVATORY
Observatory
Church
Marvin
Gan
Aendar
Viceregal Lodge
Woodfield
Belleville
Courtney Hall
Lodge Cot
Landsdown Ho
Police Sta
Post Office
BOILEAUGANJ
Bazar
Dhadly Hall
Rhododendron Ho
Blossom
Kensington Hall
Tara kothi
Batti
Foreign Office
Gowai
Rifle Butts
Gwahi
Jubilee Range
Manor Ho
Woodbine Lodge
The Glen
Yarrowville
Yarrows
Melbourne Villa
Ellerslie Villa
Ava Lo
Annandale Low
Peterhoff
Chaura Maidan
Knockdown
Retreat
Windsmere
Inverarm
Hotel
Leal
Baptist Cliff
Underhill
Innes Cen
Fire Hill
Garden Ho
Annandale
Race Course
Pavilion
Gardens
Kaithu
Rifle Butts
Newton Ville
Gwahi
Bellevue N
Tara Hall
Government Cottages
Jail
Florence Ville
Wheatfield
Snow View
Erin Villa
Finglask
Comely Bank
Dingle
Com & Ind Office
Civil Secretariat
Dalkeith
Winterfield
Tonsgarth
Ellingham Villa
Govt Press
Grand Hotel
Factory
Arts
Boston
Blessington
Town Hall
Rothney Castle
Church
Lowries Hotel
Slaughter Ho
Craigs Court
Hotel Metropole
Ravenswood
Central Hotel
Chalet
Rookery
Everest
Combermere Dr
Bonnie Moon
United Service Club
Oakville
Dhalipur Ho
Holly Oak
Violet Hill
Abergeldie
Lakkar Bazar
Kaithu
Pagog
Gorcha
Pareti
Achnan
Baresh
Kotli Rajas Ho
Petersfield
Kuptl
Cloverley
Elysium Ho
Charaog
Barmu
Harvington
Woodall Cot
Craig Dhu
Stirling Cot
ELYSIUM HILL
Stirling Castle
Glanmire
Longwood Hotel
Sylvan Hall
Batsley
Eden Cot
Elysium Hotel
Anddand Ho
Punjab Girls School
Chapslee
Waverley
Belvedere
Snowdon
Aberfield
Cottage Hospital
Hot
Ball Room
Theatre
Commercial
Bothwell
Mayo Institute (Orphanage)
Walker Hosp
Surgeons Quarters
Nurses Quarters
Cheraonti
Reservoir
Sanjauli Bazar
Bothwell Cot
Holly Oak
Dholpur Ho
Simla Rifle Club Range
Indian Mal
Mindreru
Jarui Kha Nal
Pareri
Bhaont
Kaelu
Karog
Chamu
Pagog
Gorcha
Baresh Kha Nal
Tara Devi
Jakko
Summer Hill
Observatory
Church
Bentinck Hill
Boileauganj
Bazar
Police Sta
Post Office
Lowries Hotel
Town Hall
Ridge
Christ Church
Parsonage
Lakkar Bazar
Kaithu
Annandale
Government Cottages
Jail
Grand Hotel
Factory
Arts
Boston
Blessington
Com & Ind Office
Civil Secretariat
Dalkeith
Winterfield
Tonsgarth
Ellingham Villa
Govt Press
Rothney Castle
Slaughter Ho
Craigs Court
Hotel Metropole
Ravenswood
Central Hotel
Chalet
Rookery
Everest
Combermere Dr
Bonnie Moon
United Service Club
Oakville
Dhalipur Ho
Holly Oak
Violet Hill
Abergeldie
Sanjauli Bazar
Simla Rifle Club Range
Indian Mal
Mindreru
Jarui Kha Nal
Barmu
Harvington
Woodall Cot
Craig Dhu
Stirling Cot
ELYSIUM HILL
Stirling Castle
Glanmire
Longwood Hotel
Sylvan Hall
Batsley
Eden Cot
Elysium Hotel
Anddand Ho
Punjab Girls School
Chapslee
Waverley
Belvedere
Snowdon
Aberfield
Cottage Hospital
Hot
Ball Room
Theatre
Commercial
Bothwell
Mayo Institute (Orphanage)
Walker Hosp
Surgeons Quarters
Nurses Quarters
Cheraonti
Reservoir
Bothwell Cot
Pagog
Petersfield
Kuptl
Cloverley
Elysium Ho
Charaog
Achnan
Pareti
Baresh
Kotli Rajas Ho
Harvington
Woodall Cot
Craig Dhu
Stirling Cot
Barmu
Mindreru
Jarui Kha Nal
Glanmire
Stirling Castle
Longwood Hotel
Sylvan Hall
Batsley
Eden Cot
Elysium Hotel
Anddand Ho
Punjab Girls School
Chapslee
Waverley
Belvedere
Snowdon
Aberfield
Cottage Hospital
Hot
Ball Room
Theatre
Commercial
Bothwell
Mayo Institute (Orphanage)
Walker Hosp
Surgeons Quarters
Nurses Quarters
Cheraonti
Reservoir
Sanjauli Bazar
Bothwell Cot
Holly Oak
Dholpur Ho
Simla Rifle Club Range
Indian Mal
Violet Hill
Abergeldie
Lakkar Bazar
Kaithu
Annandale
Government Cottages
Jail
Grand Hotel
Factory
Arts
Boston
Blessington
Com & Ind Office
Civil Secretariat
Dalkeith
Winterfield
Tonsgarth
Ellingham Villa
Govt Press
Rothney Castle
Slaughter Ho
Craigs Court
Hotel Metropole
Ravenswood
Central Hotel
Chalet
Rookery
Everest
Combermere Dr
Bonnie Moon
United Service Club
Oakville
Dhalipur Ho
Holly Oak
Violet Hill
Abergeldie
Sanjauli Bazar
Simla Rifle Club Range
Indian Mal
Mindreru
Jarui Kha Nal
Barmu
Harvington
Woodall Cot
Craig Dhu
Stirling Cot
ELYSIUM HILL
Stirling Castle
Glanmire
Longwood Hotel
Sylvan Hall
Batsley
Eden Cot
Elysium Hotel
Anddand Ho
Punjab Girls School
Chapslee
Waverley
Belvedere
Snowdon
Aberfield
Cottage Hospital
Hot
Ball Room
Theatre
Commercial
Bothwell
Mayo Institute (Orphanage)
Walker Hosp
Surgeons Quarters
Nurses Quarters
Cheraonti
Reservoir
Bothwell Cot
Holly Oak
Dholpur Ho
Simla Rifle Club Range
Indian Mal
Violet Hill
Abergeldie
Sanjauli Bazar

THE TATE CENTRAL LIBRARY BRIXTON, S.W.

ALLAHABAD
AND ENVIRONS

One English Mile

Cantonments coloured thus

Jungle and Waste Land inundated during the rains

Jungle and Waste Land inundated during the rains

Waste Land inundated during the rains

RIVER GANGES

R. GANGES

JUMNA RIVER

Chapri

Railway Bridge

Ferry

Old Magazines

Old Cavalry Lines

S. Mary's Convent

Cavalry Rifle Range

Cavalry Lines

Horse Training School

Nawapara

L. Art.y Stables

Race Course

OLD N.C. Mess

Christian Village

Church

Distillery

Art.y Bazar

Burial Ground

Muirabad

Meteorological Office

CANTONMENT

Hospital

Distr. Judges Court

Collectors Office

Tahsil

Allenganj Sta.

Chatham Lines

Normal School

Pioneer Press

KATRA

Police Lines

Civil Hospital

Bank of Bengal

Boys High School

Holy Trinity Ch.

Mayo Memorial Hall

Muir College

Allahabad Club

COLONELGANJ

R.C. Cathedral & Convent

Thornhill & Mayne Memorial

Darbhanga Cas.

Band on Embankment

Alfred Park

New Government House

Alopi Garden

DARAGANJ

Ferry

Badra

Mission School

District Jail

Boarding Ho.

Zilla School

Alopi Bagh

Dak Bungalow

Lall Kothi

Montgomerie Ganj

Old Burial Ground

FORT CANTONMENT Esplanade

Embankment

Site of Magh Mela

KITOR KYDGANJ

Fort Station

Ball

Main Gate

Mag.

Magazine

FORT

Jumna Gate

Arsenal

Jhusi

Jhusi Kohna

Hawelia

Sarai Taki

Ferry

Jahangirabad

Arail Khas

Mahews Patti Purab

Re-Cutting

Water Works Pumping Station

Presbyterian Church Mission

Benares Rajas

Benares Raja Bazar

Gaziganj

Rasulpur

Damabad

Miranpur

Sadiapur

Sasgar Khudderi N.

Ainuddinpur

Damanpur

Kasari Masari

Mahomedan Burial Ground

Purwa

Nahapurwa

Nihalpur

Hospital

Khuldabad Sarai

Himmatganj

Khusru Bagh

Subadarganj

East Indian Railway

Tanks

Brick Kilns

Harwara

Dhumanganj

From Cawnpore

Transport Lines

Government Grass Farm

Tramway from Brick Kilns

Commissariat Supply Depot

Nanhaipur

Biaspur

Mahuthia Nala

Burial Ground

Artillery Lines

Station Hospital

Rifle Range

European Infantry Lines

Native Infantry Lines

Butts

Bazar

Miss Hospital

Umarpur Niwan

NEW CANTONMENT

Mess House

Secretariat & Public Offices

Ch.

Rifle Mess

Asst. Adjt. General's Office

Govt. Press

CANNINGTON

Presbyterian Ch.

Allahabad Banks

Transport Lines

Commissariat Supply Depot

Government Grass Farm

Tramway from Brick Kilns

Brick Kilns

Railway Work shops

Allahabad Station

Barragaon

Khusru Bagh

East Indian Railway

Subadarganj

Khuldabad Sarai

Himmatganj

Nihalpur

Hospital

Nahapurwa

Purwa

Mahomedan Burial Ground

Kasari Masari

Sasgar Khudderi N.

Ainuddinpur

Damanpur

Sadiapur

Miranpur

Damabad

Rasulpur

Benares Raja Bazar

Benares Rajas

Presbyterian Church Mission

Gaziganj

Water Works Pumping Station

Mahews Patti Purab

Re-Cutting

Jahangirabad

Arail Khas

ALLAHABAD CITY OF

Meat Market

Gov. Hospital

Police Sta.

Baksafi Bazar

Sultapur

Meat Market

Gov. Sarai

Meat Market

Hospital

Post Office

All Saints' Ch.

Church

Garden

Telegraph Office

Telegraph Office

Theatre

Savannah School

Union Bank

Railway Work shops

Allahabad Station

Barragaon

Khusru Bagh

East Indian Railway

Subadarganj

Khuldabad Sarai

Himmatganj

Nihalpur

Hospital

Nahapurwa

Purwa

Mahomedan Burial Ground

Kasari Masari

Sasgar Khudderi N.

Ainuddinpur

Damanpur

Sadiapur

Miranpur

Damabad

Rasulpur

Benares Raja Bazar

Benares Rajas

Presbyterian Church Mission

Gaziganj

Water Works Pumping Station

Mahews Patti Purab

Re-Cutting

Jahangirabad

Arail Khas

Sarai Taki

Jhusi

Jhusi Kohna

Hawelia

Badra

Mansaita Nala

Ferry

Embankment

Site of Magh Mela

Fort Station

Ball

Main Gate

Mag.

Magazine

FORT

Jumna Gate

Arsenal

Old Race Course

Burial Ground

Police Lines

Civil Hospital

Bank of Bengal

Boys High School

Holy Trinity Ch.

Mayo Memorial Hall

Muir College

Allahabad Club

COLONELGANJ

R.C. Cathedral & Convent

Thornhill & Mayne Memorial

Darbhanga Cas.

Band on Embankment

Alfred Park

New Government House

Alopi Garden

DARAGANJ

Ferry

Mission School

District Jail

Boarding Ho.

Zilla School

Alopi Bagh

Dak Bungalow

Lall Kothi

Montgomerie Ganj

Old Burial Ground

FORT CANTONMENT Esplanade

Embankment

Site of Magh Mela

KITOR KYDGANJ

Fort Station

Ball

Main Gate

Mag.

Magazine

FORT

Jumna Gate

Arsenal

Jhusi

Jhusi Kohna

Hawelia

Sarai Taki

Ferry

Jahangirabad

Arail Khas

Mahews Patti Purab

Re-Cutting

Water Works Pumping Station

Presbyterian Church Mission

Benares Rajas

Benares Raja Bazar

Gaziganj

Rasulpur

Damabad

Miranpur

Sadiapur

Sasgar Khudderi N.

Ainuddinpur

Damanpur

Kasari Masari

Mahomedan Burial Ground

Purwa

Nahapurwa

Nihalpur

Hospital

Khuldabad Sarai

Himmatganj

Khusru Bagh

Subadarganj

East Indian Railway

Tanks

Brick Kilns

Harwara

Dhumanganj

From Cawnpore

Transport Lines

Government Grass Farm

Tramway from Brick Kilns

Commissariat Supply Depot

Nanhaipur

Biaspur

Mahuthia Nala

Burial Ground

Artillery Lines

Station Hospital

Rifle Range

European Infantry Lines

Native Infantry Lines

Butts

Bazar

Miss Hospital

Umarpur Niwan

NEW CANTONMENT

Mess House

Secretariat & Public Offices

Ch.

Rifle Mess

Asst. Adjt. General's Office

Govt. Press

CANNINGTON

Presbyterian Ch.

Allahabad Banks

Transport Lines

Commissariat Supply Depot

Government Grass Farm

Tramway from Brick Kilns

Brick Kilns

CENTRAL LIBRARY BRIXTON S.W.

CAWNPORE
AND ENVIRONS

One English Mile
0 ½ 1

Cantonment coloured thus

RIVER GANGES →

CIVIL STATION
OLD CAWNPORE
CITY
CANTONMENT

Bridge Station
To Lucknow
Bridge
Sarsuya Ghat
Baryudiya Ghat
H.&S. Factory
Gola Ghat
Sati Chaura Bazar
Sati Chaura Ghat
Gujar Ghat
Bengali Ghat
Gora Ghat
Hospital Ghat
Permit Ghat
Mahsoora Ghat
Raja Ghat
Bania Ghat
Tewari Ghat
Pari Ghat
Sukha Ghat
Bhairon Ghat
Magazine Ghat
Police Lines
Jail
Permit Bazar
Green Park
Memorial Garden
Queens Park
Elgin Cotton Mills
Cooper Allen & Co.
Chamber of Commerce
Allahabad Bank
Bank of Bengal
Currency Office
Courts & Collectors Office
Burial Ground
Well
Gardeners Ho.
Site of Old Magazine
N.W. Tannery
Agha Mir's Tomb
Nizamud daula's Emambara
Khalasi Lines
Gwaltoli
Sarai
Victoria Mills
Woollen Mills
Gov. High Sch.
Gov. Distillery
Chemical Works
Gov. School
Charitable Dispensary
Nawabganj
Tank
Garden
Mission Sch.
Workmens Dwellings
Colonel Ganj
Jazeen Ganj
Khappra Muhalla
Slaughter Ho.
Sisamau
Pura Mukat
Gutaiya
Filtering Station
Agricultural College
Bengali Purwa
Gusre Mau
Madan Singh Purwa
Bhuniyana Purwa
Sarai Paul Sahib
Ice House
Canal
Asrapur
Pura Kakadeo
Sadhu Tola
Hulas Sing
Anwarganj Sta.
Paramapurwa
Hamirpur Rd Sta.
Rampur
Juhi Khurd
Narayanpur
From Halpi
Gadaria
E.I. Railway
G.I.P. Railway
Umra Mau
Garha
Juhi Kalan
Udhangarhi
Sarai
Lower Ganges Canal
To Hamirpur
GRAND TRUNK ROAD
Cawnpore-Achhnera Railway
Mills Siding
E. I. R.
Ochard
Hobhlanand
Chaman Ganj
Flour Mills
Ganj
Mirpur
Encamping Ground
Rest Camp
Savada House
Kakauri
GRAND TRUNK ROAD
East Indian Railway Premises
Station
East Indian Railway
Brick Field
Cheda ki Thatia
Balla ki Thatia
To Allahabad
Dhaknapur
Thatia
Gudipurwa
Baghai
Nehura
Rabia Jhil
Gangapurwa
Simra
To Fatehpur
Daheli Khas
Warrant Officers Quarters
Bazar
Ice & Engs Office
Commissariat Office
Officers Mess R.A.
Can. Magistrates Office
Officers Mess R.E.
Canteen
Dalkee
Sarai
Jajmau
Khaprail
Gajapur
Maikupurwa
Artillery Lines
Post Office
Officers
Hospital
R.C. Church
Quarters
Cemetery
Badlipurwa
Artillery Bazar
Chhabelapur
Officers Mess E.I.
Empress Hotel
Bank of Upper India
Govt Dairy Frm.
Club
St. Johns Church
Polo Ground
Memorial Church
Parade Ground
Wheelers Entrenchment 1857
Canteen
Telegraph Office
Gausala
Polharpur
N. Infantry Hospital
Native Infantry Lines
N.C. Hospital
Pardiwanpur
Race Course
B.I. Lines
Brigade Parade Ground
Old Cemetery
Passenger Station
Goods
Commissariat Yard
Faithful Ganj
Hosp.
Native Cavalry Lines
Chanari
Pura Kachi
Kazi Khera
Race Course
800 Yards
1000 Yards
Sadar Bazar
Mori Mohalla
Khapra Muhalla
Tank
Tehsil
Chappar Muhalla
Ghas Mandi
Raughara
Ramganj
Coolie Bazar
Kirana Mal Purwa
Dalelpurwa
Ramjipurwa
Khatkana Muhalla
Para Butcher Khana
Jugrajpura
Inwarganj
Town Hall
Cotton Mills
Goods Yards
Rasamganj
Raipurwa
Lachhmanpurwa
Sugar Mills
Flour Mills
Gaming Mills
Flour Mills
Tehsil
Kotwali
Thana
Collectorate Offices
Treasury
Jail
Dispensary
Kutchery
Chauk
Bazar
Sabzi Mandi
Kath Muhalla
Patkapur
Kurjawan
Victoria Hotel
Mission Coll.
Christ Ch.
Basket of Sirkis
Memorial
Kutchery Khurd
Thatiya Generalganj
Telis Muhalla
Khasa Koti
Kirana Mal Purwa
Dalelpurwa
Ramjipurwa
Khatkana Muhalla
Para Butcher Khana
Jugrajpura
Inwarganj
Rasamganj
Raipurwa
Lachhmanpurwa
Sugar Mills
Flour Mills
Filkhana Muhalla
Goods
Commissariat Yard
Faithful Ganj
Hosp.
Flour Mills
Ganj
Mirpur
Encamping Ground
Rest Camp
Savada House
Kakauri
GRAND TRUNK ROAD
East Indian Railway Premises
Station
East Indian Railway
Brick Field
Cheda ki Thatia
Balla ki Thatia
To Allahabad
Dhaknapur
Thatia
Gudipurwa
Baghai
Nehura
Rabia Jhil
Gangapurwa
Simra
To Fatehpur
Daheli Khas
Warrant Officers Quarters
Bazar
Ice & Engs Office
Commissariat Office
Officers Mess R.A.
Can. Magistrates Office
Officers Mess R.E.
Canteen
Dalkee
Sarai
Jajmau
Khaprail
Gajapur
Maikupurwa
Artillery Lines
Post Office
Officers
Hospital
R.C. Church
Quarters
Cemetery
Badlipurwa
Artillery Bazar
Chhabelapur
Officers Mess E.I.
Empress Hotel
Bank of Upper India
Govt Dairy Frm.
Club
St. Johns Church
Polo Ground
Memorial Church
Parade Ground
Wheelers Entrenchment 1857
Canteen
Telegraph Office
Gausala
Polharpur
N. Infantry Hospital
Native Infantry Lines
N.C. Hospital
Pardiwanpur
Race Course
B.I. Lines
Brigade Parade Ground
Old Cemetery
Passenger Station
Goods
Commissariat Yard
Faithful Ganj
Hosp.
Native Cavalry Lines
Chanari
Pura Kachi
Kazi Khera
Race Course
800 Yards
1000 Yards
Sadar Bazar
Mori Mohalla
Khapra Muhalla
Tank
Tehsil
Chappar Muhalla
Ghas Mandi
Raughara
Ramganj
Coolie Bazar
Kirana Mal Purwa
Dalelpurwa
Ramjipurwa
Khatkana Muhalla
Para Butcher Khana
Jugrajpura
Inwarganj
Rasamganj
Raipurwa
Lachhmanpurwa
Sugar Mills
Flour Mills
Filkhana Muhalla
Goods
Commissariat Yard
Faithful Ganj
Hosp.
Flour Mills
Ganj
Mirpur
Encamping Ground
Rest Camp
Savada House
Kakauri
GRAND TRUNK ROAD
East Indian Railway Premises
Station
East Indian Railway
Brick Field
Cheda ki Thatia
Balla ki Thatia
To Allahabad
Dhaknapur
Thatia
Gudipurwa
Baghai
Nehura
Rabia Jhil
Gangapurwa
Simra
To Fatehpur
Daheli Khas
Warrant Officers Quarters
Bazar
Ice & Engs Office
Commissariat Office
Officers Mess R.A.
Can. Magistrates Office
Officers Mess R.E.
Canteen
Dalkee
Sarai
Jajmau
Khaprail
Gajapur
Maikupurwa
Artillery Lines
Post Office
Officers
Hospital
R.C. Church
Quarters
Cemetery
Badlipurwa
Artillery Bazar
Chhabelapur
Officers Mess E.I.
Empress Hotel
Bank of Upper India
Govt Dairy Frm.
Club
St. Johns Church
Polo Ground
Memorial Church
Parade Ground
Wheelers Entrenchment 1857
Canteen
Telegraph Office
Gausala
Polharpur
N. Infantry Hospital
Native Infantry Lines
N.C. Hospital
Pardiwanpur
Race Course
B.I. Lines
Brigade Parade Ground
Old Cemetery
Passenger Station
Goods
Commissariat Yard
Faithful Ganj
Hosp.
Native Cavalry Lines
Chanari
Pura Kachi
Kazi Khera
Race Course
800 Yards
1000 Yards

The Edinburgh Geographical Institute

J.G. Bartholomew.

Sri Satguru Jagjit Singh Ji eLibrary NamdhariElibrary@gmail.com

THE TATE CENTRAL LIBRARY BRIXTON, S.W.

KARACHI
AND ENVIRONS

One English Mile
0 1/2 1

References
1 The Indo-European & Indian Telegraph Offices
2 National Bank of India
3 Gymkhana Club

Cantonments coloured thus
Tramways shown thus

HARBOUR
ARABIAN SEA
Mangrove Swamp
Mangrove Swamp covered by High Water
Municipal Boundary
Maurypur Salt Works
Shark I.
Guribabad
Hindu Burial Ground
Dhobi Ghat
New Kumhar Wada
Brahuis Lines
Gharibabad
Dakhi Lines
Tanneries
Tank
Chaki Wada
Layari River
Quarter
Slaughter Yards
Hindu Temple
Kumhar Wada
Bagdadi Lines
Mission Church
Police Lines
Burial Ground
Murra
Town Abad
Khada
Jafar Budoo Hospital
CITY
Jail
Rambagh
Civil Hospital
Hosp.
High Sch.
Sch.
Bank
Mercwether C. Tower
Bombay Bank
Mc LEOD Court Ho. 2
Post Office
Custom House
Native Jetty
Port Trust Office
Iron Bridge
Wharf
Napier Obelisk
Detention Camp
Boat Ho.
City Station
QUEENS Rd QUARTER
Mc HINCH ROAD
QUEENS ROAD
Mill
Chinna Creek
Rifle Butts
Breakwater
New Channel West
Napier Mole
Export Yard
James Wharf
Erskine Wharf
Seamens Rest
Post & Tel. Off.
P. C. U.
Port Trust Native Village
Kiamari I.
Kiamari Station
Oil Installations
Kiamari Anchorage
Pier
Baba Island
Cable Ho.
Bhit
Merewether Pier
Railway Pier
Sand and Mud
Embankment
New Clifton (Hawar Bundar)
Clifton Pier
Old Clifton
Ghizri Sanitarium
Anchorage
Fort
Explosives Pier
East Channel
Breakwater
Military Bazar
Harbour Wks Pier
Telegraph Work Shops
Pilot Pier
Hosp.
Military Pier
Fort
Cable Ho.
Sub Mining Pier
East Pier
Manora
Light Ho.
Magazine
Fort
Manora Point
Manora Breakwater
Chota Andai
Oyster Rocks
Baur I.
Bara Andai
Garden
Municipal Zoological Garden
Gardens
Slaughter Yard
Magazine
Bhisti Wada
Chauki
Roburite Factory
Soldiers Bazar
Infantry Lines
Depot Barracks
Parade
Slaughter Yd
CANTONMENTS
Police Lines
Ramswami
Gov. Bakery
Commissariat
V. T. Hospital
Tram Station
Hall
Grammar School
Ghar Mandir
Travellers Bungalow
Law Courts
Scotch Church
Arsenal
Tank
Sch.
Convent
Rectn.
Currie Rest
Temple Reservoir
Rifle Butts
Kukari Wada
Saddar Bazar
Hospital
Artillery Lines
Staff Office
Ground
Napier Barracks
European Burial Ground
N. W. Railway
Chenasar Village
Trinity Church
Government House
Municipal Office
Lodge
Sind Club
Kachery
Frere Hall
Civil Lines Quarter
Paras Hotel
Hospital
Observatory
Golf Links
Polo Ground
Dynamite Magazine
Tank
N. W. Railway Workshops
Cantonment Station
Frere Town Quarter
Race Course
Trooping Camp
Bath I.
KIARI ROAD
N
W E
S

The Edinburgh Geographical Institute
J. G. Bartholomew.

Sri Satguru Jagjit Singh Ji eLibrary NamdhariElibrary@gmail.com